City of Keene

1919



COMPLIMENTARY TO

State Historical Society


THE NEW-HAMPSHIRE HISTORICAL SOCIETY
A Ω
MDCCCXXIII



WILLIAM H. WATSON
MAYOR

WEST KEENE
WARD FOUR
WARD FIVE
WARD 3
WARD 2
WARD 4
REFERENCES
1 City Hall
2 Odd Fellows Bldg.
3 First Cong'l Church
4 Baptist Church
5 Keene Fire Department
6 Bethany Mission
7 Keene Steam Paper Co.
8 Impervious Package Co.
9 Unitarian Church
10 Court St. Cong'l Church
11 Methodist Church
12 Court House
13 Armory
14 Central Grammar School
15 Y M C A Building
16 St James Church
17 Cheshire House
18 Post Office
19 B. & M. R. R. Station
20 Hotel Ellis
21 Eagle Hotel
22 Catholic Church
23 Parochial School
• Location of Fire Hydrants.
•9 Location and number of Fire Alarm Boxes.
N
W
E
S
Magnetic
ASHUELOT RIVER
WHEELOCK PARK
WHEELOCK ST
PARK ST
CASTLE ST
PARK ST
ASHUELOT ST
EVERETT ST
TILDEN ST
SPRUCE ST
BALDWIN ST
WASHINGTON ST
GEORGE ST
BEAVER ST
BEAVER BROOK
GREENLAWN
CEMETERY
WOODLAND
ROBIN HOOD FOREST
RESERVOIR
CITY PARK
KEENE ELECTRIC RAILWAY
CHESHIRE BRANCH
FOWLER HARDWARE GREENE CO
IMPERV. PACKAGE
FOUNDRY
HIGH SCHOOL
THAYER HALL
JAIL
NORTH WARD SCHOOL
BURNETT AUTO CO
KEENE MALLEABLE WORKS
SECURITIES WOOL MILL
ICE CO

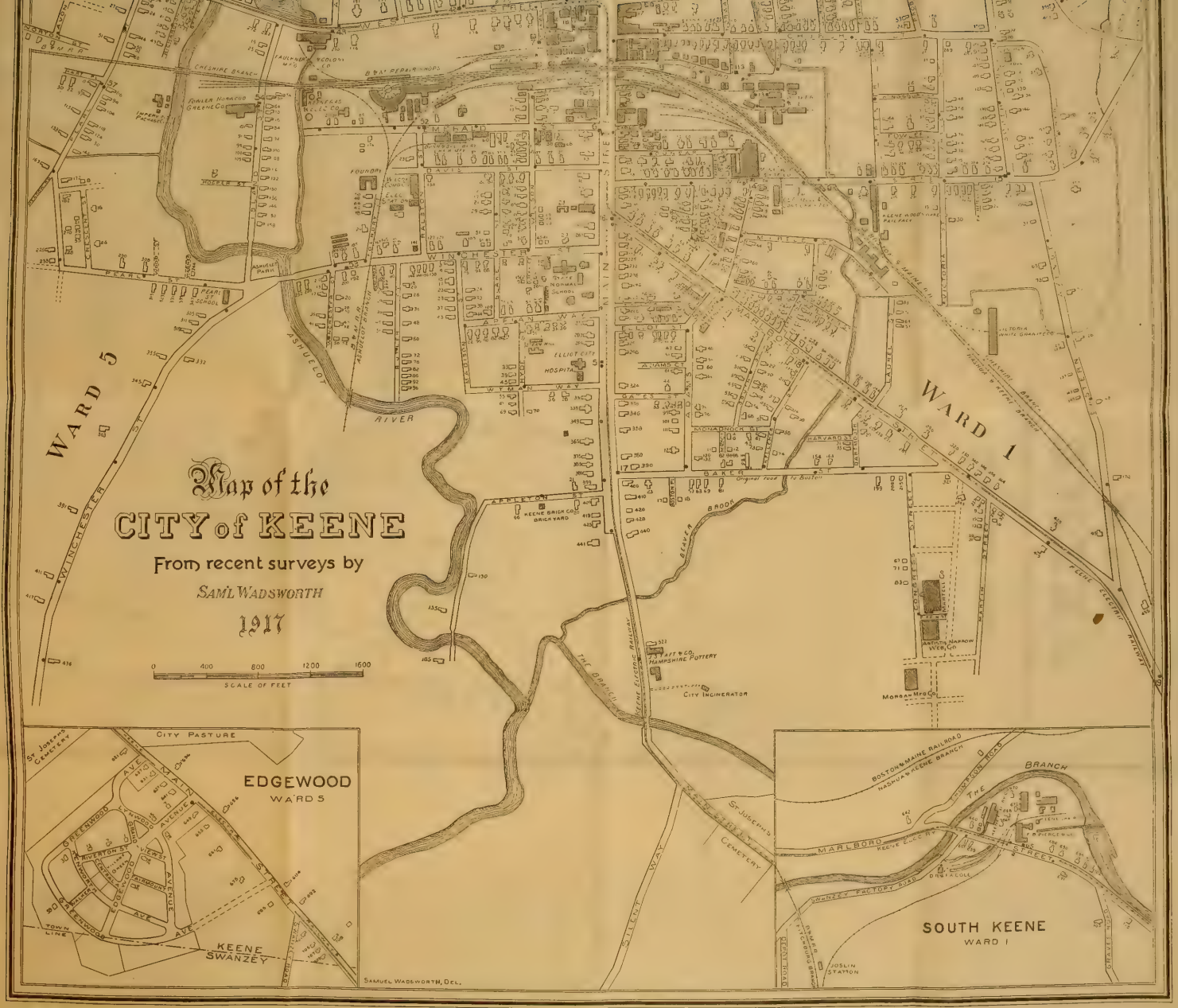
Map of the
CITY of KEENE
From recent surveys by
SAM'L WADSWORTH
1917
0 400 800 1200 1600
SCALE OF FEET
WARD 5
WARD 1
EDGEWOOD
WARD 5
SOUTH KEENE
WARD 1
KEENE
SWANZEY
CITY PASTURE
ST JOSEPH'S CEMETERY
ASHUELOT RIVER
BEAVER BROOK
THE BRANCH
MAIN STREET
WINCHESTER ST
PARK STREET
MARLBORO STREET
BOSTON & MAINE RAILROAD
NASHUA & KEENE BRANCH
KEENE ELECTRIC RAILWAY
CITY INCINERATOR
HAMPSHIRE POTTERY
KEENE BRICK CO BRICK YARD
ELLIOT CITY HOSPITAL
NORMAL SCHOOL
PEARL SCHOOL
ANNUELLE PARK
FOUNDRY
JOSLIN STATION
SAMUEL WADSWORTH, DEL.

Map of
KEENE
INCLUDING THE ORIGINAL BOUNDARIES OF
UPPER ASHUELOT
SURRY
WARD 2
WARD 4
WARD 3
WARD 5
TENANT SWAMP
WHEELOCK PARK
CHESTERFIELD
WESTMORELAND
SWANZ
Compiled from personal surveys and from city records by Saml Wadsworth, 1903
Contours and altitudes are from the U.S. Geological Survey of 1895
SCALE OF MILES

MARLBORO
SULLIVAN
GILSUM
SWANZEY
WARD 2
WARD 3
WARD 5
WARD 6
WARD 7
WARD 8
WARD 9
WARD 10
WARD 11
WARD 12
WARD 13
WARD 14
WARD 15
WARD 16
WARD 17
WARD 18
WARD 19
WARD 20
WARD 21
WARD 22
WARD 23
WARD 24
WARD

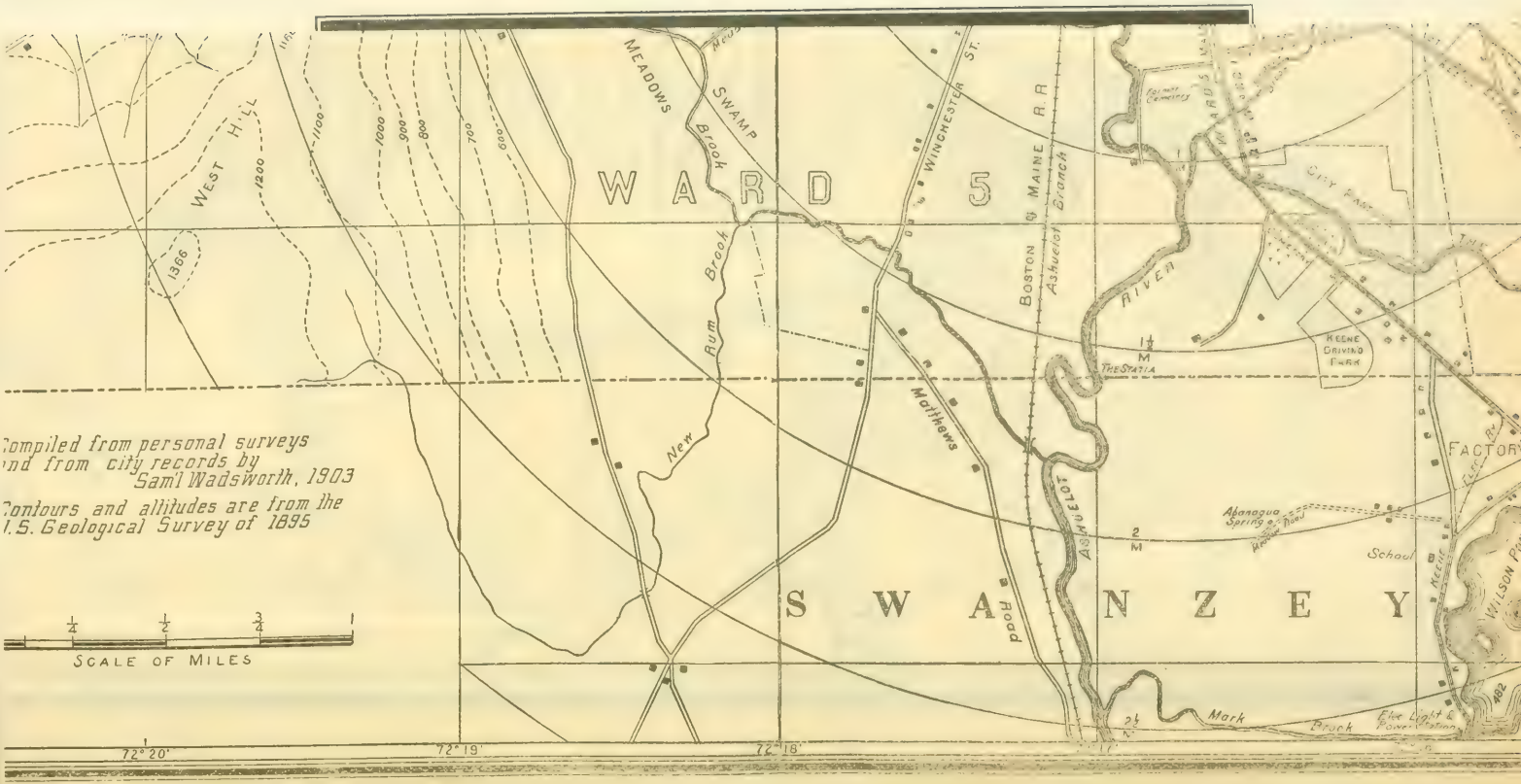
Compiled from personal surveys and from city records by Sam'l Wadsworth, 1903
Contours and altitudes are from the U.S. Geological Survey of 1895
SCALE OF MILES
WARD 5
SWANZEY
WEST HILL
MEADOWS
SWAMP
Brook
Rum Brook
New
WINCHESTER ST.
BOSTON & MAINE R.R.
Ashuelot Branch
ASHUELOT
RIVER
Matthews
Road
Mark
Brook
Alanaqua Spring
School
FACTORY
KEENE DRIVING PARK
City Farm
Electric Light & Power Station
Wilson Pond
72° 20'
72° 19'
72° 18'

Forty-Sixth Annual Report

of the

CITY OF KEENE

containing

Inaugural Ceremonies

Ordinances and Joint Resolutions

passed by the City Councils

with

Reports of the Several Departments

For 1919.

KEENE:
SENTINEL PRINTING COMPANY, PRINTERS.
1920.

N
352.07
K26r
1919

CITY GOVERNMENT.

ORGANIZATION OF CITY GOVERNMENT.

Tuesday, January 7, 1919.

The members of the city government for the municipal year of 1919, having met for organization, agreeably to the provisions of the city charter, the convention was called to order by His Honor Mayor Eames, at ten o'clock in the forenoon.

Hon. George H. Eames, Jr., announced that William H. Watson, having been officially notified of his election to the office of mayor for the current municipal term, was present for the purpose of taking the oath of office. The oath of office by law prescribed was administered to the mayor-elect, William H. Watson, by Hon. George H. Eames, Jr., who then introduced him to the Aldermen and Councilmen and to the citizens who were present.

After roll-call by the clerk, His Honor Mayor Watson administered the oath of office to the following named members of the boards of aldermen and councilmen, to wit:

BOARD OF ALDERMEN.

Ward 1.—Ora C. Mason.
Ward 2.—Elbridge H. Ingalls.
Ward 3.—James F. Dodge.
Ward 4.—Renouf Russell.
Ward 5.—Willie A. Dodge.

BOARD OF COMMON COUNCIL.

Ward 1.—Benjamin P. Hopkins.
Waldo W. Buckminster.
Leonard B. Dewyea.

Ward 2.—Charles A. Madden.
Franklin H. Ingalls.
Carlos L. Seavey.

Ward 3.—Charles E. Adams.
Cameron M. Empey.
Clarence N. Holman.

Ward 4.—Philip H. Faulkner.
Ralph E. Hayward.
George P. Davidson.

Ward 5.—George F. T. Trask.
Fred O. H. Hamblett.
Clarence E. Stickney.

Prayer was then offered by the Rev. Edward H. Newcomb, as follows:

"Almighty God, our Heavenly Father, we acknowledge Thee as The One in whom we live and move and have our being. We thank Thee for manifesting Thy love, Thy wisdom and Thy power to those who lived before us in the town, the state and the nation. We have met together to set apart these men who have been chosen by the free ballots of the people to serve and to guide this city during this coming year. Wilt Thou give unto him who has been selected to preside, a generous portion of Thy spirit that he may go in and out among this people serving with such wisdom that the whole community will be benefited. We pray for all of the men who are to be associated with him in this important work that they may serve so faithfully that when the year shall come to a close they may review it with satisfaction. O Lord, these are times when we especially need Thee. May Thy benediction rest upon this nation, this commonwealth and this city. We would ex-

alt Thy name together; for all that we ask, we ask in the name of our Great God. Amen.

After the prayer Mayor Watson delivered his inaugural address. Frank H. Whitcomb was elected city clerk and Charles S. Wright city messenger and the councils then adjourned until 7.30 o'clock.

At 7.30 o'clock in the evening the common council organized by the choice of Charles A. Madden as president and Harry E. Gale clerk.

THE MAYOR'S ADDRESS.

To the Honorable City Councils and Citizens:

On this the first Tuesday of the new year in accordance with the provisions of our city charter, we have met for the purpose of taking the oath of our respective offices and of assuming our official duties for the period allotted to us. Some of us are only renewing our oath to discharge and perform our duties to the best of our abilities, yet the greater number of us are taking up the duties of our respective offices for the first time.

You have voluntarily, and with the approval of the voters of your wards, taken your places in the legislative and executive work of the city government and have thus put yourselves under the strongest obligations to serve your community with your best in judgment, time and endeavor. May we not at this time then pledge ourselves to fulfill our obligations, so assumed, for the best interests of the city.

For the purpose of concretely bringing to our minds the work of the various departments let us take a general review of the conditions of affairs of the city and bring to our attention the work of the retiring government which work we must take up and carry forward.

Finance.

A careful examination of the City Reports under the headings "receipts" and "expenditures" will show us the sources of the monies used in carrying on our city business and the cost to the citizens of the different departments.

The report of the financial condition of our city, which is in the standard form of grouped disbursements used in making the report to the state department, is submitted to you as follows:

Statement of the Disbursements for the Financial Year Ending December 1, 1918.

General government expenses, salaries, city hall, municipal court	$14,108.94
Protection of persons and property, police, fire department, etc.	21,095.73
Health department, hospitals, vital statistics	5,951.47
Highways, bridges, street lights, sprinkling streets,	59,217.61
Education, schools and library	94,974.08
Charities	9,336.15
Patriotic purposes	1,643.50
Recreations, parks, playgrounds, band concerts	2,369.40
Public service enterprises, water, drains, cemeteries	25,967.01
Interest on bonded debt and annuity	5,043.32
Permanent improvements, Monadnock road	1,823.50
Payment on indebtedness, bonds, investments	13,699.18
Payments to state and county, taxes and the governmental divisions	68,841.81
	$324,071.70

The net debt at the close of 1917	$50,009.68
The net debt at the close of 1918	37,161.95
Decrease of debt	$12,847.73

The relative cost of the different groups can be readily studied from the above and it is referred to you for careful consideration. The net debt is shown to have been reduced by nearly $13,000, which is an excellent showing.

There are four groups from which taxes are assessed and collected from our citizens: The city, the Union school district, the county and the state. The city is by law agent for the four groups in assessing and collecting the taxes. In round numbers, the taxes for the different groups for the coming year will be as follows:

City; recommended by 1918 financial committee	$100,000
Union School district; voted by the district	85,000
County tax; assessed according to valuation	30,000
State tax; assessed according to valuation	20,000
Total	$235,000

The above is given merely to show the relative requirements of the groups.

The total amount raised by taxation during the past year is approximately $235,000 and in addition the city receives back from the state and from various other sources enough to make the difference between the above and the total expenditures of the city. We receive back from the state, in the form of insurance tax, railroad tax, savings bank tax, etc., more than the amount the city pays to the state in taxes.

It is interesting to note from the City Report, the net value of the property of the city, which in round numbers is as follows:

Property owned by the city	$500,000
Bonded indebtedness	90,000
Net value	$410,000

Schools.

While the schools are under the direction of the Union School district they are the property and the concern of the citizens as much as though administered directly by the city councils.

From the foregoing tables the importance of the schools, in respect to the proportion of the public funds used in their maintenance, can be seen. I am sure no one would wish to have any curtailment in the benefits given to our youth and owing to the higher salaries necessary to obtain properly qualified teachers and the increased cost of supplies, the schools will require an increased appropriation for the coming school year.

Our grade schools are taken over by the normal school under a contract entered into by vote of the Union School district between the school board and the normal school. By the terms of this contract the district is required to pay each year per pupil an amount, which changes as the average cost per pupil changes in the cities of the state. The increased cost per pupil in the state during the past year has been about $5, therefore our payment to the normal school next year, if the contract is renewed, will be correspondingly greater.

The net value of the property owned by the Union School district is approximately as follows:

Property owned by the Union School district	$300,000
Bonded indebtedness	100,000
Net value	$200,000

Highway Department

This department has had obstacles to overcome, in obtaining sufficient workers and in securing materials for the work. Wages were necessarily higher, materials were always hard to get and when obtained were not always of good quality. These factors made the past year a more expensive one and made it impossible to keep all the highways in the best condition. Nevertheless, the work of this department shows efficient management.

Fire Department

The services rendered has been eminently satisfactory. With the new motor truck, responses to alarms have been quick and the work of fire fighting has been of the highest order. For recommendations for this department I will refer you to the report of the chief engineer.

Police Department

The board of police commissioners have vested in them by law, the management and control of this department and the city council's duty is to provide a suitable place for the department and sufficient funds for its maintenance. The department should be provided, as already planned, with more room in the store south of the police station and the room for the municipal court should be speedily completed.

Health Department

The board of health has had a very busy year and on account of the epidemic of influenza has necessarily expended more money than in former years. The state board of health and the federal health department both are requiring more detailed reports and more intensive health work to be done so that it would seem wise to make some readjustment in this department, by placing the bulk of the work in the hands of a health officer with adequate compensation.

Poor Department

The calls for help have been increasing during the past two years, as the higher cost of living has been more sharply felt by the poor. The department has been economically managed and good judgment has been shown in the kind and amount of aid rendered.

Conclusion

The coming year, owing to the reorganization of industries and the coming back to peace work of those lately engaged in the prosecution of the war, will be, without doubt, an unsettled one and I recommend that we do not at this time make any radical changes in the city affairs nor, for the present, plan larger projects nor extensive improvements for our city. I would recommend, however, that our highways be fully maintained and the work that is undertaken be done in a thorough manner, seeking to get in the permanence of the work full value for expenditures.

While the individual members of the councils are elected by their respective wards, we must remember that we are

elected to work for the interests of the city as a whole. Let us forget sectionalism, working not for our district solely, but thinking and acting for the whole.

The supreme court of New Hampshire has said in one of its recent decisions that the duty of city councils in administering the ordinary business affairs of the city does not differ from that of directors of a private corporation in respect to its business. Such directors act as trustees for their stock holders. So city councils act in a trust capacity in administering the ordinary business affairs of the city.

Let us always be ready to listen to the opinions of others and then with a thus broadened understanding act honestly and conscentiously.

CITY GOVERNMENT.

KEENE, N. H.

1919.

MAYOR,

WILLIAM H. WATSON.

CITY CLERK,

Frank H. Whitcomb.

BOARD OF ALDERMEN.

Ward 1—Ora C. Mason.
Ward 2.—Elbridge H. Ingalls.
Ward 3.—James F. Dodge.
Ward 4.—Renouf Russell.
Ward 5.—Willie A. Dodge.

BOARD OF COMMON COUNCIL.

Ward 1.—Benjamin P. Hopkins.
Waldo W. Buckminster.
Leonard B. Dewyea.

Ward 2—Charles A. Madden, President.
Franklin H. Ingalls.
Carlos L. Seavey.

Ward 3.—Charles E. Adams.
Cameron M. Empey.
Clarence N. Holman.

Ward 4.—Philip H. Faulkner.
Ralph E. Hayward.
George P. Davidson.

Ward 5.—George F. T. Trask.
Fred O. H. Hamblett.
Clarence E. Stickney.

Clerk.—Harry E. Gale.

The City Councils meet on the first and third Thursdays of each month at 7.30 o'clock p. m.

The City Auditor sits every Saturday from 2 to 5 and 7 to 9 o'clock p. m. to examine and allow claims at No. 3 City Hall.

The Mayor will be at his office, No. 3 City Hall, every Saturday from 2 to 5 and 7 to 9 o'clock p. m.

MUNICIPAL TELEPHONES.

Keene, City of, City Clerk, 3 Washington 50
Fire Station, Vernon 23-22
Keene Public Library, 79 West 355-W
Police Station, 11 Washington 206
Supt. Cemeteries, Res. 77 Franklin 627-X
Supt. Streets, Office, Washington 217-M
Tax Collector, Office, 13 Washington 415-M
Water Works, P. F. Babbidge, Supt., Cen. Sq. 415-W
Res. P. F. Babbidge, 375 Main 225
Res. W. M. Chaplin, 380 Main 186-W
Res. Lawrence Gilbo, Howard Place 902-W
Res. Fred. W. Towne, 45 Dover 82-M
Res. Wm. H. Philbrick, 83 Elm 660
Res. F. H. Whitcomb, 171 West 356-M
Res. Charles S. Wright, 223 Roxbury, ...494-M

JOINT STANDING COMMITTEES.

Finance—The Mayor, Alderman Mason, Councilmen Faulkner and Davidson.

Schools—Alderman Russell, Councilmen Hamblett and Hayward.

Lands and buildings—Alderman Ingalls, Councilmen Hopkins and Trask.

Bridges—Alderman Mason, Councilmen Adams and Stickney.

Streets—Alderman Mason, Councilmen Adams and Stickney.

Burying Grounds—Alderman W. Dodge, Councilmen Ingalls and Dewyea.

Fire Department—Alderman Ingalls, Councilmen Buckminster and Hamblett.

Street Lights—Alderman J. F. Dodge, Councilmen Buckminster and Seavey.

Water Works, Sewers and Drains—Alderman W. Dodge, Councilmen Hopkins and Holman.

Printing—Alderman Ingalls, Councilmen Seavey and Empey.

Engrossed Bills—Alderman J. F. Dodge, Councilmen Davidson and Hayward.

Public Parks—Alderman Russell, Councilmen Ingalls and Holman.

Public Library—Alderman Russell, Councilmen Empey and Dewyea.

Police—Alderman J. F. Dodge, Councilmen Faulkner and Trask.

STANDING COMMITTEES.

COMMON COUNCIL.

City Hall—The Mayor, City Messenger Wright, Councilman Adams.

Elections and Returns—Councilmen Buckminster, Hopkins and Seavey.

Bills on Second Reading—Councilmen Ingalls, Stickney and Hayward.

BOARD OF ALDERMEN.

Bills on Second Reading—Aldermen Russell, J. F. Dodge and Ingalls.

Licenses—Aldermen Mason, Ingalls and J. F. Dodge.

Claims—Full Board.

Ladies' Wildwood Park Commissioners—The Mayor, Mrs. Mary A. A. Prentiss and Alderman Russell.

The Licensing Board—The Mayor, President Madden and Alderman W. Dodge.

CITY OFFICERS.

CITY AUDITOR.

Walter M. Hubbard.

CITY SOLICTOR.

Joseph Madden.

CITY TREASURER.

Arthur L. Wright.

TRUSTEES OF TRUST FUNDS.

Walter R. Porter, term expires 1920; Jerome E. Wright, term expires 1921; Arthur L. Wright, term expires 1922.

COLLECTOR.

Clarence A. Wardwell.

CITY MESSENGER.

Charles S. Wright.

JUSTICE OF MUNICIPAL COURT OF KEENE.

Charles A. Madden.

CLERK OF MUNICIPAL COURT OF KEENE.

Don J. Williams.

POLICE COMMISSIONERS.

Herbert R. Beals,* Chairman; Herbert O. Wardwell, Clerk; Frank H. Blanchard.*

CITY MARSHAL.

William H. Philbrick.

CONSTABLES.

William H. Philbrick, Lawrence E. Gilbo, Carl Swanstrom, Harry F. Buckminster.

CITY PHYSICIAN.

John J. Brosnahan.

SEXTON.

Walter E. Mason.

OVERSEER OF POOR.

Fred C. Nims.

---

*Resigned Nov. 1, 1919

SUPERINTENDENT OF CEMETERIES.

Walter E. Mason.

SUPERINTENDENT OF HIGHWAYS.

Winfield M. Chaplin.

SUPERINTENDENT OF WATER WORKS, SEWERS AND DRAINS.

Paul F. Babbidge; Assistant, John A. Denison.

PARK COMMISSIONER.

George A. Litchfield.

LIBRARIAN.

Mary L. Saxton.

ASSISTANT LIBRARIAN.

Maude H. Sherman.

TRUSTEES OF PUBLIC LIBRARY.

Robert T. Kingsbury, John J. Colony, Herbert K. Faulkner, Mrs. Wm. H. Elliot, Mrs. Wm. H. Prentiss, Mrs. Carrie K. Hersey, Fred E. Howe, Mrs. Carrie R. Hill, Augustus B. Palmer, Miss Kate L. Tilden, Philip H. Faulkner, Elizabeth S. Pressler.

BOARD OF HEALTH.

John J. Brosnahan, Fred C. Nims, Arthur F. Mayo.

FOOD INSPECTOR.

Frederic V. D. Dederick.

INSPECTOR OF PLUMBING.

John H. Fitzgerald.

BOARD OF EXAMINERS.

Clarence E. Stickney, Arthur F. Mayo, Ira H. Prouty.

ASSESSORS.

Adolf W. Pressler, term expires January, 1920; Frank K. Jewett, term expires January, 1921; William S. Tuttle, term expires January, 1922.

CHIEF ENGINEER.

Louis A. Nims.** Fred W. Towne.

ASSISTANT ENGINEERS.

Fred W. Towne,*** Eugene B. Riley, Dennis J. Foley, John H. Simpson.

ELECTRICIAN.

Eugene B. Riley.

**Resigned July 1, 1919.

***Chief Engineer, July 1, 1919.

POLICE OFFICERS.

William H. Philbrick, City Marshal.

Lawrence E. Gilbo.
Carl Swanstrom.
Harry F. Buckminster.
William J. Wheelock.
Fred A. Ellis.
Walter A. Perry.
William Cotter.
Charles S. Wright.
George S. Raymond.
Burtis L. Parkman.
William S. Tuttle.
Fred H. Locke.
Amos A. Bartholomew.
George D. Gillis.
James B. Duffy.
Levi M. Fay.
Elmer A. Nims.
George E. Forbes.
Garrett Landers.
Fred S. Morse.
Theodore J. Locke.
Thayer C. Stearns.
Walter M. Barnard.
Wilfred Crotto.
William J. Callahan.
Everett N. Colby.
Carl E. Randall.
James M. Erwin.
John P. Flanagan.
Guy Pierce.
Willie A. Dodge.
John Scripture.
Guy Lombard.
George C. Erwin.
Cornelius H. Donovan.
George Seward.
John H. Hickey.
Charles W. Scripture.
Harry B. Muchmore.
Edward H. Lord.
Elmore R. Ballou.
Daniel M. Spaulding.
Frank C. Bishop.
Arthur P. Dugan.
Henry L. Barrett.
Chas. A. Spead.
Charles Winch.
Charles C. Baldwin.
Ormond D. Stone.

RAILROAD POLICE.

Amos A. Bartholomew.
Harry B. Muchmore.

SURVEYORS OF WOOD.

Jarib S. Herrick.
George E. Forbes.
Henry L. Barrett.
Manley W. Jones.
Fred S. Barker.
John F. Green.
Adolphus M. Ross.
Edmund H. Pitcher.
James F. Cady.
Leston M. Barrett.
Sylvanus A. Morse.
Alfred Kendall.
Cyrus D. Davis.
Guy W. Davis.
George E. Newman, Jr.
Cameron M. Empey.
Eli F. Domina.
Charles M. Norwood.
Robert L. Page.
William J. Callahan.
George F. T. Trask.
Robert C. Day.
David H. Marcou.
James A. Toof.
Harry E. Howes.

SURVEYORS OF LUMBER.

George E. Forbes.
Adolphus M. Ross.
Milan H. Johnson.
Jarib S. Herrick.
Henry L. Barrett.
Manley W. Jones.
Frank W. Smith.
Fred S. Barker.
Charles H. Mason.
James F. Cady.
Leston M. Barrett.
Elmer A. Nims.
James P. Morse.
Henry G. Harlow.
Charles E. Rogers.
Clarence L. Mansfield.
Frank Sheiding.
Angus E. Currie.
Patrick J. O'Leary.
Carl Ek.
Harold A. Peart.
Sylvanus A. Morse.
Humphrey G. Eaton.
Cyrus D. Davis.
Alfred Kendall.
Guy W. Davis.
George E. Newman, Jr.
Cameron M. Empey.
Herbert Warner.
Eli F. Domina.
Charles M. Norwood.
Robert L. Page.

William J. Callahan.
Ira White.
George F. T. Trask.
Robert C. Day.
James A. Toof.
Harry E. Howes.
Elbridge H. Ingalls.
Lewis T. Travis.

WEIGHERS.

Herbert A. Woodward.
Fred E. Lawrence.
Everett N. Colby.
Burtis L. Parkman.
Edward H. Newell.
Wells R. Sargent.
Jedediah C. Estabrook.
David H. Marcou.
Eugene Desruisseau.

FENCE VIEWERS.

Edward H. Fletcher.
Daniel R. Cole.

GAUGERS.

Everett N. Colby.
Edward H. Newell.

SEALER OF WEIGHTS AND MEASURES.

Edwin D. Hayward.

WARD OFFICERS.

MODERATORS.

Ward 1.—Herbert A. Davis.
Ward 2.—Adolf W. Pressler.
Ward 3.—George F. Kingsbury.
Ward 4.—Fred S. Barker.
Ward 5.—Charles A. Robinson.

CLERKS.

Ward 1.—William J. Callahan.
Ward 2.—Verne C. Swan.
Ward 3.—Cameron M. Empey.
Ward 4.—Edwin D. Hayward.
Ward 5.—Fay M. Smith.

SELECTMEN.

Ward 1.—George M. Reed.
Fred H. Fowler.
Ferdinand Dion.

Ward 2.—Don J. Williams.
Charles E. Gilmore.
Louis B. Seavey.

Ward 3.—Hervey E. Bemis.
George C. Erwin.
Harry E. Grower.

Ward 4.—Wilder F. Gates.
Frank E. Chase.
John E. Cook.

Ward 5.—Walter A. Sawyer.
Herbert M. Brown.
Leavitt W. Safford.

SUPERVISORS

Ward 1.—James H. Goodhue. *
Charles S. Wright. **
Ward 2.—Carlos L. Seavey.

---

*Removed from ward.
**Appointed Oct. 16, 1919.

Ward 3.—Henry L. Barrett.
Ward 4.—Charles A. Kingsbury.
Ward 5.—Charles F. Sumner. * * *
George F. T. Trask. * * * *

BALLOT INSPECTORS.

Ward 1.—Earle W. Capron.
Arthur J. Griffith.
Milan F. Jones.
Paul E. Hevey.

Ward 2.—Verne C. Swan.
Liberty W. Foskett.
William W. Sturtevant.
George J. Bennett.

Ward 3.—Arthur M. Russell.
Frank H. Wyman.
Oscar P. Applin.
John H. Fitzgerald.

Ward 4.—Daniel E. Hathorn.
Thomas M. Aldrich.
Edward J. Carr.
Daniel O'Leary.

Ward 5.—Harry O. Wood.
George F. T. Trask.
John H. Kennedy.
Patrick G. Taafe.

***Resigned Sept. 19, 1919.

****Appointed Oct. 2, 1919.

AREA OF KEENE PUBLIC PARKS, CITY LANDS AND CEMETERIES.

Ward 1,	2,810 acres
Ward 2,	5,275 "
Ward 3,	2,310 "
Ward 4,	8,780 "
Ward 5,	4,510 "
Total area of Keene, 37 sq. miles,	23,685 acres

PARKS AND CITY LANDS.

Wheelock Park, original gift, ward 4,	23.97 acres
Wheelock Park addition, ward 4,	15.35 "
Ladies' Wildwood Park, ward 4,	12.25 "
Robin Hood Forest, ward 2,	83. "
City Park, ward 2,	16.15 "
Children's Wood, ward 2,	12. "
Minister Lot, ward 2,	55.50 "
Central Park, ward 3,	.40 "
Ashuelot Park, ward 5,	1. "
Total parks,	219.62 acres
City Pasture, ward 1,	68.70 acres
Sylvan Lake Lot, ward 3,	73.97 "
Stone Crusher Lot, ward 2,	14.37 "
Brooks Land, Beech Hill,	1. "

Fairfield Land, ward 1,	18.60 acres
Russell and Tucker Lands, Chesterfield road,	.50 "
Total city lands,	177.14 acres

CEMETERIES.

Woodland, East, ward 2,	26.10 acres
Woodland, West, ward 2,	12.25 "
Greenlawn, ward 2,	8. "
Washington, ward 2,	1.68 "
North, ward 4, estimated,	.75 "
West Keene, ward 5,	2.63 "
West Hill, ward 4, estimated,	.25 "
Ash Swamp, ward 5, estimated,	.10 "
Catholic, East of Main street, ward 1,	6.25 "
Catholic, West of Main street, ward 5,	12.85 "
Total cemeteries,	70.90 acres

LENGTH AND WIDTH.

Greatest length of Keene, east and west,	8.163 miles
Greatest width of Keene, north and south,	6.562 "

AREA OF KEENE, N. H., BY WARDS, WITH AREA OF PARKS AND CEMETERIES.

Ward.	Total Area.	Parks.	Cemeteries.	Acreage. Remaining.
1,	2,810 acres		6 acres	2,804
2,	5,275 acres	166.65 acres	48 acres	5,060
3,	2,310 acres	.40 acres		2,309.6
4,	8,780 acres	51.57 acres	1 acre	8,727
5,	4,510 acres	1. acres	16 acres	4,494
	23,685 acres	219.62 acres	71 acres	23,394.6

RELATIVE AREA OF LAND AND WATER IN THE CITY OF KEENE.

Ward.	Land.	Water.	Total.
1,	2,773 acres	37 acres	2,810 acres
2,	5,208 acres	67 acres	5,275 acres
3,	2,255 acres	55 acres	2,310 acres
4,	8,693 acres	87 acres	8,780 acres
5,	4,471 acres	39 acres	4,510 acres
Total,	23,400 acres	285 acres	23,685 acres

POPULATION.

	1900.	1910.	Gain.
Ward 1	2,488	2,898	410
Ward 2	1,896	1,971	75
Ward 3	1,926	1,974	48
Ward 4	1,384	1,526	142
Ward 5	1,471	1,699	228
	9,165	10,068	903

APPROXIMATE AREA OF LAND OF THE CITY OF KEENE IN NELSON AND ROXBURY.

Land around Echo lake, including water, Nelson	77 acres
Land around Echo lake, including water, Roxbury	785 "
Cota farm,	160 "
Buckminster lot,	60 "
Munsell lot,	30 "
Sipson lot,	1 "
French land,	11 "

Mark land,	79 acres
Story land,	140 "
Kirk land,	18 "
Woodward farm and lands,	118 "
Cass quarry and other lands,	72 "
Total,	1,551 acres

In addition to the above the city owns and controls the stone and quarry rights on about 125 acres of land.

Area of Echo lake,	140 acres
Area of Goose pond and lot,	74 "
Area of Goose pond and islands,	52½"

DISTRIBUTION OF THE POPULATION OF KEENE (CITY PROPER) AS INDICATED BY DWELLINGS, ACCORDING TO THE MAP OF KEENE, CORRECTED TO NOVEMBER, 1915

(Each tenement that has a separate number is counted as one dwelling.)

In the northeast quarter, north of Roxbury street and east of the center of Main street, produced northerly,	618
Northwest quarter, north of West street and west of line as above,	538
Southeast quarter, south of Roxbury street and east of Main,	552
Southwest quarter, south of West street and west of Main,	352
Total number,	2,060
North of the center line of West and Roxbury streets	1,156
South of same,	904

East of the center line of Main street, produced as above,	1,170
West of the same,	890
Ward 1, to limits of the map,	552
Ward 2, to limits of the map,	455
Ward 3, to limits of the map,	435
Ward 4, to limits of the map,	266
Ward 5, to limits of the map,	352

The center of population as indicated above has moved southwesterly and is now near the southwest corner of the former Dinsmoor lot on Washington street.

ALTITUDES, KEENE AND ROXBURY, ABOVE SEA LEVEL.

On line of Water Works:	
Echo lake,	1,321 feet
Upper dam, Roaring brook,	991 "
Lower dam,	738 "
Beech hill, over pipe,	866 "
Sylvan lake,	640 "
Octagon reservoir,	640 "
Beech hill reservoir,	597 "
Railroad crossing, Main street,	483 "
High lands in Roxbury:	
Bassett hill,	1,639 feet
Banks hill,	1,561 "
Parker hill,	1,630 "
Horse hill,	1,530 "
Bald hill,	1,581 "
High lands around Keene:	
Beech hill, at Horatian tower,	1,059 feet
Beech hill, north part,	1,060 "
Floor of Horatian tower,	1,084 "

Hyland Hill, in Westmoreland, near town line,	1,525 feet
West hill, north peak,	1,168 "
West hill, south peak,	1,366 "
Stearns hill,	1,310 "
Gray's hill,	1,385 "
In north woods,	1,251 "
Surry mountain, near town line,	1,000 "
Surry summit, railroad,	830 "

LENGTH OF PAVEMENTS IN THE CITY OF KEENE.

Granite block,	470 feet	.09 miles
Concrete,	237 "	.04 "
Macadam,	37,400 "	7.08 "
Bituminous macadam,	12,012 "	2.28 "
Total pavement,	50,119 feet	9.49 miles
Length of tar concrete sidewalks,	45,080 feet	8.54 miles
Length of cement concrete sidewalks,	3,200 "	.66 "
Pavement, brick, Central square and West street,		15,744 sq. yards

LENGTH OF ROADS IN KEENE.

Including the roads in use at the present time, as well as the old main roads that are but little used, but not discontinued.

Total length of roads,	59.90 miles
Total length of streets,	43.70 "
Total length of highways,	103.60 miles

For a brief history of the highways of Keene see page 47.

A LIST OF BRIDGES AND LARGE CULVERTS IN KEENE WITH LOCATION, METHOD AND DATE OF CONSTRUCTION.

(Numbers refer to location on accompanying map.)

No.	Stream.	Location.	Method of Construction.	Date.
1.	The Branch	Main street	Stone arch, four arches	About 1840
2.	Beaver brook	Main street	Concrete, encased I beams	1914
3.	Ashuelot river	Appleton street	Wood (Discontinued as a public highway)	About 1820
4	Ashuelot river	Winchester street	Steel truss and beams, concrete floor	1910
5.	Ashuelot river	Island street	Iron truss, wood floor	1877
6.	Ashuelot river	West street	Iron truss and beams, plank floor	1900
7.	City ditch	Pearl street	Wood	
8.	Ash Swamp ditch	Winchester street	Reinforced concrete	1910
9.	Ash Swamp ditch	Winchester street	Steel tubes and concrete	1910
10.	Ash Swamp brook	Winchester street	Steel beams and arches, concrete floor	1910
11.	Ditch	Winchester street	48-inch steel tube and concrete	1908
12.	Ash Swamp brook	Winchester, old road	Concrete, encased I beams	1915
13.	Ash Swamp brook	Meadow road	Wood	
14.	Ash Swamp brook	Old Meadow road	Wood	
15.	White brook	West street	Concrete, encased I beams	1915
16.	Small brook	West hill base road	Wood	
17.		West hill base road	Wood	
18.	Small brook	Old Chesterfield road	Wood	

No.	Stream.	Location.	Method of Construction.	Date
19.		Swanzey hill road	Wood	
20.	White brook	Whitcomb's mills r'd	Wood truss	
21.	White brook	Arch street	Concrete, encased I beams	1915
22.	Stearns brook	Pemberton road	Wood	
23.	Stearns brook	Chesterfield road	Concrete, encased I beams	1915
24.	Small brook	Chesterfield road	Concrete, encased I beams	1915
25.	Stearns brook	Grimes road	Wood	
26.	Small brook	Grimes road	Wood	
27.		Chesterfield road	Refers to six stone culverts	
28.	Small brook	Stearns or Glebe road	Wood	
29.	White brook	Old town farm road	Wood	
30.	Over railroad	Westmoreland road	Wood truss, built and maintained by the R. R. Co.	
31.	Black brook	Arch street	Concrete, encased I beams	1915
32.	Black brook	Arch street	Steel beam, concrete floor	1915
33.	Black brook	Summit road	Steel beams, wood floor	1901
34.	Dickinson brook	Summit road	Reinforced concrete	1918
35.	Black brook	Wyman road	Reinforced concrete slab	1915
36.	Dry bridge	Court street	Concrete, encased I beams	1915
37.	Ashuelot river	Court street	Stone arch, two arches	About 1840
38.	Darling brook	Surry west road	Stone culvert	
39.	Darling brook	Darling road	Stone culvert	

No.	Stream.	Location.	Method of Construction.	Date
40.	Goose pond brook	Surry east road	Earth fill over logs	
41.	Goose pond brook	Goose pond road	Wood	
42.	Sturtevant brook	Surry east road	Concrete, encased I beams	1915
43.	Beaver brook	Sullivan road	Concrete, encased I beams	1915
44.	Ditch	Sullivan road	Tile pipe and concrete	1915
45.	Wilder brook	Sullivan road	Reinforced concrete slab	1915
46.	Wilder brook	West side road	Double concrete culvert	1911
47.	Wilder brook	Belvedere road, lower bridge	Wood	
48.	Wilder brook	Belvedere road, middle bridge	Wood	
49.	Wilder brook	Belvedere road, upper bridge	Wood	
50.	Beaver brook	West side road, Fall hill	Reinforced concrete T. Beams	1911
51.	Beaver brook	West side road, near Concord road	Reinforced concrete T. Beams	1911
52.	Beaver brook	Concord road	Wood	
53.	Small brook	Concord road, near Nurse road	Reinforced concrete slab	1916
54.	Ferry brook	Sullivan road	Wood	
55.	Ferry brook	Ferry brook road	Wood	

No.	Stream.	Location.	Method of Construction.	Date
56.	Ferry brook	Concord road	Concrete, encased I beams	1916
57.	North Branch	Eveleth road	Steel truss and beams, wood floor	1907
58.	North Branch	Branch road	Steel truss and beams, wood floor. Maintained by Keene and Roxbury jointly	1908
59.	Estey brook	Concord road	Railroad iron beams, plank floor	
60.	Small brook	Branch road near H. W. Nims	Reinforced concrete slab	1916
61.	North branch	Roxbury middle road	Steel truss and beams, plank floor	1908
62.	North branch	Roxbury road	Steel truss and beams, plank floor. Built and maintained by the Town of Roxbury	1908
63.	East Branch	Branch road	Steel truss and beams, wood floor	1907
64.	Small brook	Marlboro road, near town line	Reinforced concrete slab	1907
65.	Tail race	Marlboro road, South Keene	Concrete, encased I beams	1914
66.	The Branch	Marlboro road, South Keene	Iron truss and beams, plank floor	1900
67.	Tail race	Swanzey Factory r'd	Steel beams and arches, concrete floor	1909
68.	Tail race	Swanzey Factory r'd	Stone. Maintained by D. R. & F. A. Cole	
69.	Beaver brook	Baker street	Concrete, encased I beams	1915
70.	Beaver brook	Marlboro street	Concrete, encased I beams	1913

No.	Stream.	Location.	Method of Construction.	Date
71.	Beaver brook	Myrtle street	Wood	
72.	Reservoir brook	Victoria street	Reinforced concrete slab	1914
73.	Beaver brook	Water street	Steel beams, wood floor	1906
74.	Beaver brook	Harrison street	Wood	
75.	Beaver brook	Church street	Concrete, encased I beams	1914
76.	Beaver brook	Roxbury street	Steel beams, wood floor	1896
77.	Beaver brook	Spring street	Steel beams, wood floor	1906
78.	Beaver brook	Beaver street	Wood	
79.	Beaver brook	Woodland cemetery foot bridge	Steel beams, concrete floor	1903
80.	Beaver brook	Woodland cemetery	Steel beams, concrete floor	1901
81.	Beaver brook	George street	Wood	
82.	Tail race	George street	Stone	
83.	Beaver brook	Giffin street	Concrete, encased I beams	1915
84.	Canal	Giffin street	Stone	
85.	Fisher b'k Branch	Elm street	30-inch steel pipe and concrete	1909
86.	Same brook	Elm street	Stone	
87.	Fisher brook	Court street	48-inch iron pipe and earth fill	1902

RECAPITULATION.

Method of Construction.	Number of Each.
Stone arch,	2
Other stone bridges,	12
Steel truss, concrete floor,	1
Steel truss, plank floor,	8
Steel beam, plank floor,	5
Steel and tile pipes and concrete,	5
All concrete and steel,	32
All wood,	27
*Total,	92

*Number 27 refers to 5 extra culverts.

TOWN LINE PERAMBULATIONS, 1920, AND EACH SEVEN YEARS THEREAFTER.

Number of stone posts on the main roads,	21
Number of monuments, consisting of a stake with stones around it, that have to be found, renewed and marked,	126

A TABLE OF THE LENGTHS OF THE STREETS AND ROADS OF KEENE.

Taken from actual measurements, recorded layouts and other available data, and including all public streets laid out, and all private ways used for public travel.

CITY STREETS.

Name of Street.	No. of Feet.
Adams,	1,426
Allen court,	1,300
Appian Way,	1,048
Appleton,	About 1,900
Arch, to Westmoreland road,	4,570
Armory,	1,535
Ashuelot,	1,173
Ashuelot court,	360
Baker,	2,530
Baldwin,	398
Barcomb,	431
Barker,	421
Beaver,	2,750
Beech,	745
Blake,	1,133
Blossom,	495
Boston place,	212
Bridge court,	278
Brook,	640
Butler court,	1,055
Carpenter,	1,089

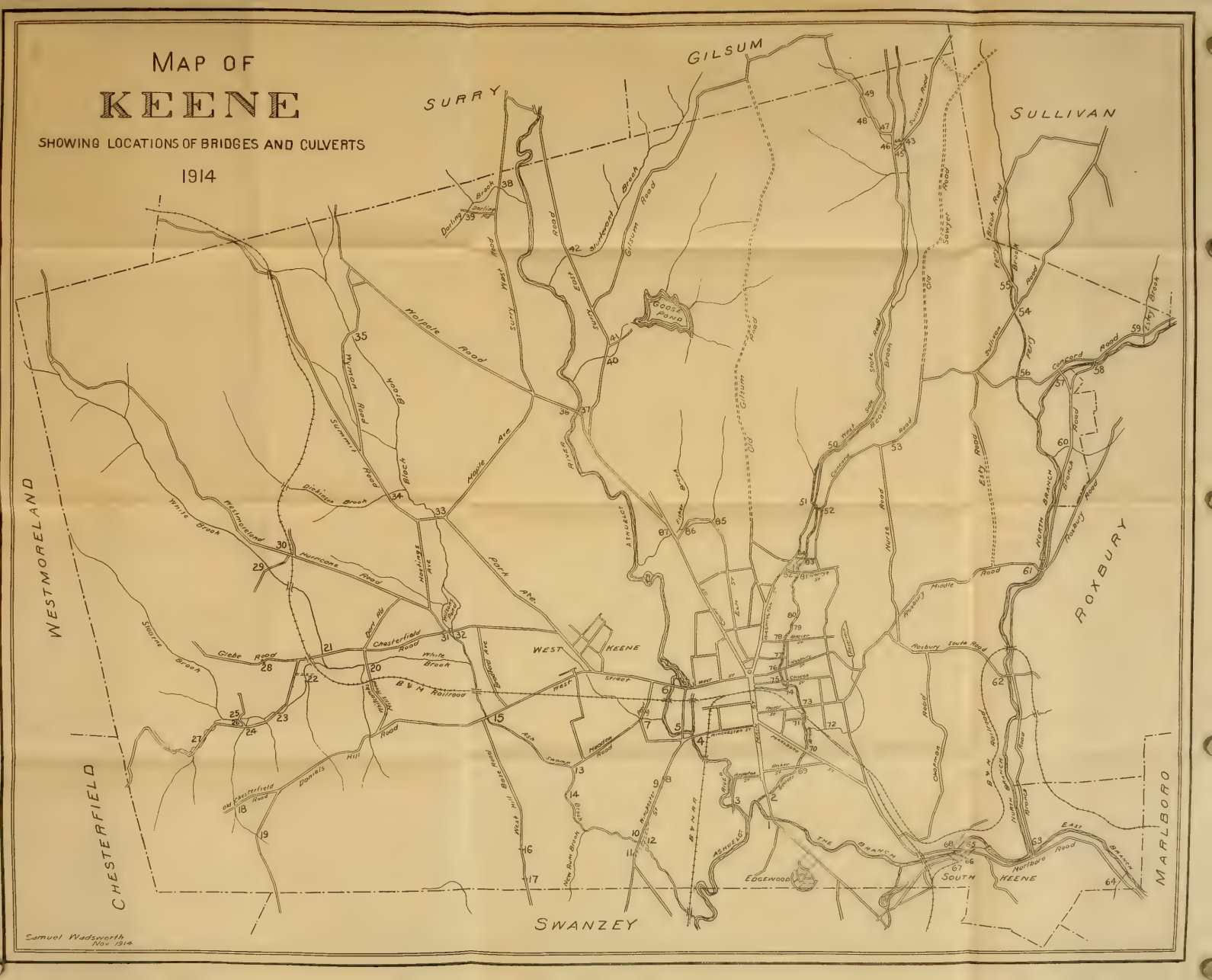
MAP OF
KEENE
SHOWING LOCATIONS OF BRIDGES AND CULVERTS
1914
SURRY
GILSUM
SULLIVAN
WESTMORELAND
CHESTERFIELD
SWANZEY
MARLBORO
ROXBURY
WEST KEENE
SOUTH KEENE
EDGEWOOD
Goose Pond
Wolfpole Road
Winter Road
Summit Road
Hurricane Road
Park Ave.
Chesterfield Road
Glebe Road
White Brook
B & M Railroad
Daniels Hill Road
Old Chesterfield Road
Gilsum Road
Sullivan Road
Concord Road
Roxbury Middle Road
Roxbury South Road
Marlboro Road
THE BRANCH
Samuel Wadsworth
Nov 1914

A TABLE OF
A

Taken from
other available d
and all private w

Name of Street.
Adams,
Allen court,
Appian Way,
Appleton,
Arch, to Westmo
Armory,
Ashuelot,
Ashuelot court,
Baker,
Baldwin,
Barcomb,
Barker,
Beaver,
Beech,
Blake,
Blossom,
Boston place,
Bridge court,
Brook,
Butler court,
Carpenter,

Name of Street.	No. of Feet.
Carroll,	2,058
Castle,	953
Cemetery,	208
Central avenue,	317
Central square, about	650
Center,	378
Chestnut,	386
Church,	2,925
Colony Court,	431
Colorado,	1,032
Commercial,	510
Congress,	1,428
Coolidge,	454
Cottage,	570
Court, to Holbrook road,	10,573
Crescent,	847
Cross,	1,460
Crossfield,	183
Damon Court,	410
Dartmouth,	486
Davis,	1,581
Douglass,	1,093
Dover,	837
Duffy Court,	165
Dunbar,	995
Eastern avenue,	3,231
Edgewood avenue,	1,309
Edwards,	568
Elliot,	530
Ellis court,	490
Elm,	7,484
Emerald,	1,415
Fairfield court,	255
Fairmount,	359
Fairview,	996

Name of Street.	No. of Feet.
Federal,	188
Forest,	1,390
Foster,	1,030
Foundry, about	500
Fowler,	478
Franklin,	926
Gardner,	426
Gates,	552
George,	2,107
Giffin,	808
Gilsum, to house No. 252	3,050
Grandview,	568
Grant,	957
Green,	412
Green court,	140
Greenlawn,	361
Greenwood avenue,	2,675
Grove,	905
Gurnsey,	495
Harrison,	740
Hart place,	300
High,	1,737
Hooper,	300
Howard,	1,897
Howard court,	340
Hyde,	741
Island,	2,012
Jennison,	365
Kelleher,	879
Kenworth avenue,	1,100
Kingsbury,	487
Knight, about	1,950
Lamson,	427
Laurel,	897
Leverett,	753

Name of Street.	No. of Feet.
Linden,	261
Lincoln, North,	3,344
Lincoln, South,	1,983
Lynwood avenue,	1,223
Madison,	1.010
Main, to Swanzey line,	9,720
Maple,	467
Marlboro, to house 702, South Keene,	11,150
Martin,	1,345
May,	325
McKinley,	1,215
Mechanic,	822
Middle,	398
Monadnock,	606
Monadnock court,	158
Myrtle,	826
Mystic place,	220
Nelson,	930
Ninety-third,	283
North,	2,236
Norway avenue,	330
Oak,	471
Page,	988
Park,	578
Park avenue, to Wheelock park,	2,405
Pearl,	4,038
Perham,	435
Pine,	620
Pine avenue,	1,770
Pitcher, to north line of railroad land,	780
Pleasant,	444
Portland,	577
Probate,	665
Proctor court,	485
Prospect,	850

Name of Street.	No. of Feet.
Putnam,	298
Railroad,	1,289
Railroad square, to St. James street,	400
Ralston,	941
Reservoir,	990
Richardson court,	574
Ridgewood avenue,	407
River,	1,697
Riverton,	493
Roosevelt,	461
Roxbury, to junction with Water street,	4,600
Roxbury court,	302
Rule,	2,184
Russell,	1,893
School,	1,830
South,	766
Spring,	1,125
Spruce,	1,605
St. James,	268
Sullivan,	2,369
Summer,	706
Taylor,	520
Terrace,	1,135
Tiffin,	214
Towns,	228
Union,	1,133
Valley,	1,097
Vernon,	534
Victoria,	866
Walker,	260
Washington, to Beaver brook bridge,	6,872
Washington avenue,	660
Water, to junction with Roxbury street,	4,800
Wells,	165
West, to Blossom street,	7,055

Name of Street.	No. of Feet.
Wheelock,	1,245
Wilber,	1,342
Wilder, about	900
Wilford,	421
Willow,	827
Willow court,	206
Wilson,	1,217
Winchester,	8,900
Winchester court,	545
Winter,	894
Woodburn,	1,190
Woodbury,	1,663
Wyman Way,	1,007

Total length, 231,001 feet, or 43.7 miles.

LENGTH OF ROADS IN KEENE.

Including the roads in use at the present time, as well as the old main roads that are but little used, but have not been discontinued.

Roads.	Length in Rods.
Bradford avenue,	210
Branch, length of road in Keene,	475
Chapman,	560
Chesterfield,	1,020
Concord,	1,105
Daniels hill,	1,005
Darling,	85
Dort,	147
Eveleth,	53
Felt,	141
Gilsum, hill road,	530
Gilsum, old road,	1,006
Gilsum, brook road,	1,090
Goose pond,	51
Graves,	130

Roads.	Length in Rods.
Hastings avenue,	206
Maple avenue,	353
Marlboro, from South Keene,	416
Matthews,	77
Meadow roads, including Pitcher street from the railroad and the road leading from Pearl street,	433
Nims,	450
Nurse,	456
Roxbury, south road from the junction of Water street,	460
Roxbury, middle road,	460
Silent Way, to end of layout,	19
South Keene Depot,	37
Sullivan, from Concord road,	321
Sullivan, west branch,	175
Sullivan, Sawyer road,	721
Sullivan, brook road,	244
Surry, east road,	690
Surry, west road,	525
Swanzey, from Main street,	23
Swanzey Factory, to town line,	145
Thompson, Aaron, road,	100
Towns, Samuel, road,	68
Town farm,	140
Walpole, from Court street,	983
West hill, base,	425
Westmoreland, Grimes to the D. B. Stearns place,	265
Westmoreland, old or Hurricane,	1,333
Westmoreland, summit,	1,200
Whitcomb's mills,	210
Wilder,	164
Wyman,	462

Total length of roads, 19,169 rods, or 59.90 miles
Total length of streets, 43.70 miles

Total length of highways, 103.60 miles

A BRIEF HISTORY OF THE HIGHWAYS OF KEENE.

WITH REFERENCE TO THE DATE AND RECORD OF THE LAYOUT, DISCONTINUANCE, ESTABLISHED GRADES, LENGTH, WIDTH, ETC.

COMPILED FROM THE TOWN, CITY AND COUNTY RECORDS BY SAMUEL WADSWORTH, 1919.

This list contains a reference to all the streets and roads that have been laid out in Keene, that can be identified, or located at the present time. Prior to the year 1800, the roads were not described by courses and distances, therefore are more difficult to locate, and it has been impossible to do so in several instances.

The volume and page noted, refer to the town and city records, unless otherwise specified, the roads having been laid out by the selectmen prior to 1874, and by the board of mayor and aldermen since that time. The volume marked "O," is the old record book, beginning with the incorporation of the town in 1753, and continuing until 1826, when the new volume was marked "1." Nearly all the public roads in Keene were re-surveyed, by a vote of the town passed at the annual town meeting in 1836, to which reference is made in the following:

Abbott road—See Wyman road.

Adams street—Formerly called East Main street, laid out from Elliot to Baker street, July 1, 1887, vol. 2, page 235. Discontinued Nov. 1, 1888. Laid out in nearly the same

location, Nov. 21, 1888, vol. 2, page 320. From Elliot to Marlboro street it was laid out as part of Elliot street, which see. It is 50 feet wide.

Adams court—A name formerly given to that part of Wilson street north of Emerald street. Now a court, not laid out by the city, running westerly from Adams street.

Allen court—A part of the old Cheshire turnpike, which see. There is no recent layout of this court.

Appian Way—The location of one of the original Proprietors' roads, laid out Oct. 2, 1738, running westerly from the main street between house lots Nos. 41 and 42. A road was laid out in the same location, crossing Ashuelot river, Feb. 16, 1756, vol. O, page 398. It was extended southerly, Sept. 28, 1761, vol. O, page 400, and was probably on or near the present location of Winchester street. At the town meeting, March 12, 1833, voted to appoint a committee to investigate the title of the town to this road, running from Main street, near the residence of Miss Catherine Fiske, to the Ashuelot river. A marginal note on the record says, "sold to John G. Bond by the Proprietors." The present Appian Way was laid out Aug. 17, 1885, vol. 2, page 155, 48 feet wide. A grade was established on the south walk, Oct. 26, 1898, vol. 3, page 266.

Appleton street—An early road was laid out from the "Meetinghouse plat," to the river and Ash swamp, a little south of the present street, and passing the old burying ground. It was changed from the south to the north side of lot 54 in 1741. It was laid out by the selectmen to the river, Sept. 28, 1761, vol. O, page 400. Was laid out in its present location by the selectmen, as a private road to the bridge over the river, July 1, 1820, vol. O, page 463. Laid out as a public highway Nov. 27, 1897, vol. 3, page 234. It is 30 feet in width, except along the river bank, where it is 33 feet wide. The southerly end, from a point 10 feet

north of the Ashuelot river bridge, was discontinued by vote of the city councils, March 20, 1919.

Arch street—A name recently given to a part of the Chesterfield road, which see.

Armory street—Laid out to Spruce street, June 26, 1869, vol. 1, page 235, and included part of what is now Baldwin street. Extended to North street, July 12, 1872, vol. 1, page 400. Again extended June 24, 1891, vol. 3, page 39, and to its present terminus June 12, 1905, vol. 4, page 84. The street is 40 feet wide.

Ashuelot street—Laid out Dec. 5, 1857, vol. 1, page 192, in connection with Castle street. Three rods wide.

Ashuelot court—A private way to houses of the Faulkner & Colony Mfg. Co.

Ash Swamp road—See West street, also Meadow roads.

Avon street—A proposed street on land of Mrs. George E. Holbrook, not yet laid out by the city.

Baker street—One of the earliest roads. Laid out by the Proprietors in 1740, from the town street, through lands of Capt. Hall and others, to Lieut. Heaton's, at the south part of Beech Hill. Laid out by the selectmen, March 5, 1754, Vol. O, page 398, to Lieut. Heaton's and beyond. Was probably the beginning of the road to Townsend that was laid out by the Proprietors in 1737, and was the beginning of the old road to Boston. It formerly ran more to the south, at the east end, as did Marlboro street from thence to Beech Hill. The course of Baker street was changed, and made straight, March 1, 1803, vol. O, page 370, or soon after the Third New Hampshire Turnpike was built. Was re-surveyed as "Isaac Gray's road" in 1836, vol. 1, page 55, two rods wide. A new layout was made July 22, 1915, vol. 4, page 298, 38 feet wide. Grade of the south walk, east of Congress street, was established in connection with part of Marlboro street, June 26, 1916, vol. 4, page 324.

Baldwin street—From Elm to Armory street, it was laid out in connection with Armory street, June 26, 1869, vol. 1, page 325. Extended to Forest street, Aug. 6, 1870, vol. 1, page 344. It was laid out 40 feet wide.

Barcomb street—A private road leading easterly from Sullivan street.

Barker street—Laid out Sept. 13, 1875, vol. 2, page 32, 40 feet wide.

Beaver street—Laid out from the southwest corner of land of David Nims, to Beaver brook, Feb. 20, 1758, vol. O, page 399. Was discontinued, March 11, 1806. Was again laid out from Prison street to Beaver brook, Dec. 1, 1810, vol. O, page 442, and again discontinued, April 19, 1815. Was again laid out in the same location, Nov. 12, 1918, vol. O, page 460. At a town meeting, March 19, 1824, the selectmen were authorized to dispose of the interests of the town in this road. This was probably not done, for on March 5, 1835, vol. 1, page 30, alterations were made and recorded at the west end of this street. Extended to the east line of Woodland cemetery, May 21, 1855, vol. 1, page 181, west part of this extension 33 feet wide, and the rest 40 feet. Widened on the north side from Washington street to Beaver brook, June 30, 1863, vol. 1, page 237. Widened on the south side from Washington street to John Bennett's, Sept. 30, 1865, vol. 1, page 265, making it two rods and thirteen links wide at Washington street. Extended to Oak street, Feb. 5, 1866, vol. 1, page 271, 40 feet wide. Extended to Terrace street, July 2, 1880, vol. 2, page 103, 40 feet in width. Grade of the north walk established, and concrete ordered in 1888.

Beaver Brook road—See Gilsum road via Beaver brook.

Beech street—Was laid out May 21, 1855, vol. 1, page 181, 40 feet wide.

Beech Hill middle road—See Roxbury middle road.

Beech Hill summit road—See Nurse road.

Belvedere road—See Wilder road.

Benford place—A private way southerly from Winchester street.

Blake street—The south end of this street was laid out as a court leading northerly from Appian Way, June 7, 1894, vol. 3, page 164, and the north end, formerly called "Midway," May 31, 1895, vol. 3, page 171. It was extended southerly to Winchester street Sept. 26, 1910, vol. 4, page 187, and to the above mentioned court Dec. 1, 1910, vol. 4, page 191. The street was laid out 40 feet wide.

Blossom street, West Keene—Laid out June 3, 1912, vol. 4, page 226, 40 feet wide.

Boston place—Leading southerly from Baker street, laid out May 12, 1913, vol. 4, page 258, 40 feet wide.

Bradford avenue—Formerly called Daniel Bradford's road, running from Arch street to West street. No early layout of this road has been identified. It was re-surveyed in 1836, vol. 1, page 49, two rods in width.

Branch road—From the Marlboro road, up the North branch, through part of Keene and Roxbury, to the Concord road. Laid out in part, from the Roxbury, or old Packersfield road to the house of Ebenezer Page, March 7, 1786, vol. O, page 411. Laid out between the Roxbury south and middle roads, March 10, 1796, vol. O, page 419. Relaid from the bridge on the Roxbury road to the house of Ebenezer Page, Feb. 8, 1803, vol. O, page 426. Laid out by the court the entire length, in 1848, Court records, vol. 2, page 382. Part of old road discontinued Nov. 2, 1852. Was laid out three rods wide.

Branch Turnpike and Bridge Corporation—See Main street.

Bridge court—A private way leading southerly from West street, west of the Ashuelot river bridge.

Bridge road—From the Sullivan road, east of Beaver brook, to the old Sullivan, or Sawyer road. Laid out from Elisha Ellis' to the old Sullivan road, May 27, 1823, vol. O, page

475. This included part of the present Sullivan road. Was re-surveyed in 1836, vol. 1, page 57, and discontinued March 9, 1841.

Brook street—The south end of this street was laid out as Spring court, Oct. 16, 1884, vol. 2, page 139. Was extended to Beaver street, Nov. 5, 1891, vol. 3, page 63. It is 33 feet wide. Grade established on the east sidewalk, Aug. 17, 1898, vol. 3, page 249.

Brown, Ammi, road—From the original location of the old No. 12 schoolhouse, to the house of Ammi Brown. Laid out in April, 1825, vol. O, page 481, two rods wide. Alterations made Nov. 1826, vol. O, page 482.

Burr avenue—A private way leading northerly from Park avenue.

Butler court—Laid out Dec. 28, 1876, vol. 2, page 63, 33 feet wide.

Carpenter street—Laid out May 12, 1894, vol. 3, page 152, 40 feet wide.

Carroll street—Laid out Jan. 5, 1861, vol. 1, page 228, 40 feet wide.

Castle street—Laid out in connection with Ashuelot street, Dec. 5, 1857, vol. 1, page 192, three rods wide.

Cemetery streets—Two streets laid out from Woodland cemetery to George street. The first was laid from the north end of Summit Avenue, Sept. 13, 1877, vol. 2, page 69, 30 feet wide. The second from the northwest gate of the cemetery, June 15, 1878, vol. 2, page 71, 33 feet wide.

Central avenue—At Edgewood. Laid out April 21, 1913, vol. 4, page 244, 50 feet wide.

Central Square—Formerly called the Common. There has been no formal layout of Central Square, except as much as is covered by the laying out of Washington street on the east, and Court street on the west. It is the natural space formed by the intersection of the radiating streets, and seems to have been dedicated to public use, and the lines

defined by the lines of the adjoining lands. These lines follow the lines of the buildings on the west side, about six feet south of the building line, or a few inches south of the buttresses of the First Congregational church, on the north side, and along the line of the buildings on the east side, except at the southwest corner of the Bank block, where the building stands back about three feet from the line. It contains, within these lines a little more than two acres in area. Curb line on the west side, from West to Winter streets, and grade in front of the Russell block and Ashuelot Bank, established Nov. 21, 1895, vol. 3, page 205. In 1786 the town purchased of Capt. Josiah Richardson for the sum of twenty pounds about one acre of land north and west of the meeting-house, bounded south and east on the roads as then established, and west on Mr. Richardson's garden. This land together with the roads comprised a larger part of our Central square. In 1824, Joseph Dorr and wife sold to the town of Keene a triangular strip of land west of the Common "for the use of the Common and no other purpose." This conveyance established the west line of Central square as now occupied and with the previous conveyance includes the entire area.

Centre street—Partly laid out from Court street, westerly Aug. 25, 1866, vol. 1, page 282, 23 feet wide. Extended to Middle street, May 28, 1875, vol. 2, page 25. Seven feet of the easterly end of the extension was laid out 23 feet wide and the rest 29 feet. Widened at the east end, Oct. 2, 1884, vol. 2, page 134, 34.2 feet wide at Court street and 29 feet at the northeast corner of the High school lot.

Chapman road—From the Marlboro road, near schoolhouse No. 2, over Beech hill to the Roxbury road. Laid out about the year 1775, passing the houses of David Willson, Davis Howlett and Benjamin Osgood, to the Packersfield road, vol. O, page 407. Re-surveyed in 1836, vol. 1, page

42, two rods wide. Course changed near the Cheshire railroad, March 13, 1848, vol. 1, page 116. Old road near the Cheshire railroad discontinued Aug. 13, 1868.

Cheshire Turnpike—From Court street, northerly, on the east side of the river, to Surry and thence to Drewsville and Charlestown. Charter granted in 1805. The present Allen court is a part of this road. That part from the north house on Allen court to the Holbrook house, near Goose pond, was discontinued by the Court in 1848, Court records, vol. 2, page 377. See Surry east road.

Chesterfield road—The first road to Chesterfield was over the Daniels Hill road, passing by the southwest corner of Keene. See West street and the Daniels Hill road. The first layout identified as describing the present Chesterfield road was made by the Court from the Keene meeting-house to Chesterfield, in 1801, Court records, vol. 1, page 80. This road was laid through a corner of Westmoreland. Alterations were made near the Westmoreland line Sept. 24, 1804, vol. O. page 430, and again changed by the Court in 1815, Court records, vol. 1, page 163. Course changed by the town, October, 1818, vol. O, page 462. Corresponding part of the former road was discontinued by the Court in 1819, Court records, vol. 1, page 215. Resurveyed from the Common to the line of Westmoreland in 1836, vol. 1, page 58, four rods wide. Again laid out by the Court from the new bridge over the Ashuelot river, in Keene, to Norcross ferry in Chesterfield, through a corner of Westmoreland, in 1840, Court records, vol. 2, page 183, four rods wide. Alterations made from Jotham Parker's, easterly, Oct. 29, 1844, vol. 1, page 91, three rods wide. Part of the road from Dickinson's Mills to Chesterfield, laid out in 1840, discontinued by the Court in 1844, Court records, vol. 2, page 294. Road changed near the Lincoln tavern, near the top of the hill, June 8, 1846, vol. 1, page 98. Discontinued from Stephen Russell's to the Whit-

comb Mills road in 1846, vol. 2, page 326. Part of the old road up Chesterfield hill discontinued in 1846, as well as that portion from the Lincoln tavern, up the hill to the line of Westmoreland, vol, 2, page 327. The rest of the old road east of the Lincoln tavern was discontinued in 1848, vol. 2, page 377. The road, as originally laid out, ran in almost a straight course, without regard to grade, from the base of the hill to the top, the numerous changes noted above finally established it in its present course.

Chestnut street—Laid out June 28, 1895, vol. 3, page 174, 35 feet wide.

Church street—Called on old deeds, "Frog lane." Laid out to Beaver brook, March 26, 1811, vol. O, page 444, 30 feet wide. Extended to Lincoln street, Feb. 4, 1860, vol. 1, page 221, three rods wide. Widened and straightened from Main street to Beaver brook, July 24, 1869, vol. 1, page 328, 30 feet wide. Grade established and concrete ordered on the north and south walks, Main street to Beaver brook, Sept. 22, 1890, vol. 3, page 30. Widened on the south side between Main and Wells streets, May 12, 1894, vol. 3, page 144, making it 33.9 feet wide.

Clover street—A former name given to Grant street.

Colony court—Conveyed to the city by deed Dec. 9, 1916, Chesh. Reg. vol. 388, page 132, 35 feet wide.

Colorado street—Laid out July 16, 1870, vol. 1, page 340. It is 30 feet wide at West street, 33 feet at Castle street, and of various widths between those points. Grade of east and west walks established May 27, 1895, vol. 3, page 181.

Commercial street—A private way belonging to the Boston & Maine Railroad Company.

Common, The—See Central Square.

Concord road—From Washington street to the line of Roxbury, towards East Sullivan. The early layout of this road from Beaver brook, up Beech hill, to the junction of the old Sullivan or Sawyer road has not been identified.

From that point it was included in a layout made in February, 1775, vol. O, page 407. A road was laid from the James Wright place easterly, in February, 1775, vol. O, page 407. Laid out from the bridge over Beaver brook to Ephriam Wright's, near the top of the hill, November, 1826, Vol. O, page 480, four rods wide. Laid out and altered from James Wright's to the Roxbury line, Sept. 15, 1827, vol. 1, page 2, four rods wide. This layout was over the course of the present Sullivan road, northeasterly, to near the Nahum Wright place, then occupied by Amos Wood, thence southeasterly to the Branch, and up the Branch as now travelled, to the line of Roxbury. This road was extended by the Court from the Roxbury line, through Roxbury, Sullivan, Nelson, Stoddard and Antrim, in 1830, to connect with the Hillsboro road to Concord, Court records, vol. 1, page 351. A new course was laid from James Wright's, easterly, Oct. 12, 1833, vol. 1, page 23, three rods wide. This located the Concord road in its present course from James Wright's to the Branch. Resurveyed from the Common to James Wright's in 1836, vol. 1, page 59. Old road up "Crying hill" discontinued Nov. 25, 1839. Old road from near Wm. and Lanmon Nims, now the Nahum Wright place, to the Branch, discontinued Dec. 14, 1839. Alterations made by the Court up "Crying hill" in 1852, Court records, vol. 2, page 527, three rods wide. Widened, straightened and graded from near schoolhouse No. 4, to the Sullivan road, Dec. 7, 1878, Commissioners' records, page 308. Widened and straightened near Ferry brook Feb. 17, 1916, vol. 4, page 313.

Congress street—Laid out Sept. 26, 1913, vol. 4, page 235, 40 feet wide. An extension was made to the west from the south end of the street Oct. 4, 1917, 40 feet wide, vol. 4, page 340. Grade of street established April 20, 1916, vol. 4, page 317.

Coolidge street—Laid out June 30, 1870, vol. 1, page 337. It

is 33 feet wide at Washington street, and 25 feet wide at Howard street. Grade established on north and south sidewalks and roadway, July 6, 1898, vol. 3, page 238.

Cottage street—Laid out Jan. 25, 1868, vol. 1, page 308, 33 feet wide.

Court street—The early records show that a road was travelled up the river prior to 1745, but the date of its layout has not been established. A road from the "Ash Swamp road," running "up the river" was laid out May 5, 1754, vol. O, page 398. This road followed near the present location of School street, to the angle of Leverett street, thence along the bank, and entered the present course of Court street near the Sun Tavern. This road was laid on the east side of the river, and continued nearly to the Surry line. A branch was laid from this road across the river, and to the line of Surry, west of the river, March 6, 1770, vol. O, page 405. Laid out by the Court from the Keene meeting-house to Surry, and alterations made, in 1785, Court records, vol. 1, page 8, passing east of the river. Course near and over the river changed Jan. 7, 1788, vol. O, page 412. Course changed near Fisher brook, March 4, 1794, vol. O, page 418. Third New Hampshire Turnpike, of which Court street was a part, was chartered Dec. 25, 1799. This was laid over the present line of Court street, except along the Common, where it ran west of the old Court house, near where the present business blocks stand. Again laid out from the Common to Abijah Wilder's house, March 4, 1808, vol. O, page 440. This layout established the street in its present location. The Third New Hampshire was given up as a turnpike in 1822, and the selectmen laid out a road over the same course, Dec. 6, 1824, vol. O, page 480, four rods wide. Re-surveyed in 1836, vol. 1, page 37, same width. A new layout was made from the Common to Walpole through Surry, by the Court, in 1845, Court records, vol, 2, page 311. Grade of

east sidewalk, and concrete voted, Vernon to High street, June 5, 1886, vol. 2, page 202. Grade of east and west walks and turf line established, Central Square to North street, May, 1887, vol. 2, page 260. Grade of east walk established from Forest street, northerly, and concrete ordered, July 31, 1889, vol. 2, page 331. Grade of the center line to North street established, Dec. 19, 1889, vol. 2, page 369. Grade established and cement sidewalk ordered from School street to the north line of W. R. Porter's lot, April 12, 1913, vol. 4, page 239. Grade established and cement sidewalk ordered from School street to the north line of land of Frank G. Dort, Oct. 5, 1915, vol. 4, page 303.

Court Square—Private rights of way in the rear of Ball's and the First Church blocks.

Craig road—From the Westmoreland road, southwesterly, to the former house of Balcarras Craig. Early layout not identified. Re-surveyed in 1836, vol. 1, page 45. Discontinued, Nov. 9, 1869.

Crescent street—Laid out March 4, 1912, vol. 4, page 218, 40 feet wide.

Cross street—Laid out Feb. 10, 1788, vol. O, page 412. Re-survey and alterations, June 23, 1821, vol. O, page 466. Re-surveyed in 1836, vol. 1, page 56, two rods wide. Widened from land of Asahel Dodge to land of Thomas Carroll, Jan. 5, 1861, vol. 1, page 228, 40 feet wide. Widened at the west end, on the north side, Dec. 26, 1866, vol. 1, page 288. Widened on the north side, Washington to Carroll street, June 3, 1871, vol. 1, page 356, 40 feet wide. Grade of north sidewalk established and concrete ordered, July 8, 1887, vol. 2, page 248. Grade of part of the south walk, westerly from Green street, established Oct. 9, 1914, vol. 4, page 285.

Crossfield street—Laid out in connection with the extension of

Dunbar street, Oct. 11, 1862, vol. 1, page 235, 33 feet in width.

Cypress street—A private way leading easterly from Main street to the railroad yards.

Dakin road—Formerly in Keene, now in Roxbury, from the old Packersfield road, southeasterly towards the Roxbury quarries and the upper dam of the Keene Water Works. Laid out to the former Marlboro line, Sept. 24, 1792, vol. O, page 416.

Damon court—Laid out June 12, 1900, vol. 3, page 317, 30 feet wide.

Daniels Hill road—The former name of the road leading from the Chesterfield road, now the junction of Park avenue and West street, to the Swanzey line, over Daniels Hill, now West Hill. Part of this road now included with West street. Laid out from the Causeway to Ash Swamp, March 5, 1754, vol. O, page 398 (see West street). Extended from the Ash Swamp bridge, up the hill, and to the farm of Samuel and John Daniels, Sept. 10, 1763, vol. O, page 402. Extended to the line of Chesterfield, March 6, 1770, vol. O, page 405. This was the first road laid out to the town of Chesterfield. Extended to the Swanzey line, from the Daniels house, July, 1783, vol. O, page 409. Course changed or a new layout July, 1783, vol. O, page 410. Course changed near Ebenezer Clark's, Feb. 10, 1803, vol. O, page 427. Again changed, Feb. 22, 1805, vol. O. page 431. Course changed from the Whitcomb Mills road, easterly, Sept. 25, 1828, vol. 1, page 5, two and one-half rods wide. Re-surveyed in 1836, vol. 1, page 51, three rods wide. Part of the old road from Daniels Hill, southwesterly towards Chesterfield, re-surveyed in 1836, under the name of Eli Dort's road, vol. 1, page 53, three rods wide. The old road up Daniels Hill discontinued March 12, 1839.

Daniels, James, road—From the Whitcomb Mills road, to the house formerly of James Daniels. Laid out March, 1789,

vol. O, page 413. Re-surveyed in 1836, vol. 1, page 54, two rods wide.

Darling, Daniel, road—From the Surry west road to the house formerly of Daniel Darling, now Gillis. Laid out Oct. 19, 1808, vol. O, page 441. Re-surveyed in 1836, vol. 1, page 46, two rods wide.

Dartmouth street—Laid out Jan. 16, 1901, vol. 3, page 347, 40 feet wide.

Davis street—Laid out Feb. 1, 1851, vol. 1, page 138, from Main street to the east line of the Ashuelot railroad, 33 feet wide. Widened from Wilson street to Ralston street, June 7, 1894, by adding seven feet to the south side, vol. 3, page 161, making 40 feet in width.

Depot road—See South Keene Depot road.

Dipthong Alley—A private passage and right of way.

Dort, Eli, road—See Daniels Hill road.

Douglass street—Laid out Feb. 9, 1866, vol. 1, page 274, to Beaver street, 37 feet wide. Have not found a record of any layout north of Beaver street.

Dover street—Laid out July 20, 1872, vol. 1, page 409, 40 feet wide.

Duffy court—Laid out Oct. 6, 1902, vol. 4, page 54, 32 feet wide. Grade established Oct. 21, 1915, vol. 4, page 310.

Dunbar street—Formerly called Dunbar's lane. Laid out Dec. 30, 1861, vol. 1, page 232. Extended to, and including Crossfield street, Oct. 11, 1862, vol. 1, page 235. Extended easterly to land of the Cheshire Railroad Co., Sept. 20, 1866, vol. 1, page 286. The first layout was 30 feet wide and the extensions were 33 feet. The north line between lands of Mrs. Cooper and F. A. Perry was moved north, by agreement, in 1889, to the width of 15 inches in the middle and running to 0 at the ends. No record made. The east end from the line of land of the Lancaster Shoe Co. discontinued July 28, 1891, vol. 3, page 42. Grade of the north sidewalk established, and concrete ordered, Nov. 15, 1888,

vol. 2, page 316. Grade of south walk established, Oct. 5, 1892, vol. 3, page 97.

Eagle court—A private way south of the Eagle Hotel.

Eastern avenue—Laid out by the Court, March 24, 1868, vol. 3, page 185, Court records, 50 feet wide.

East Main street—The former name of Adams street.

East Prospect street—Now Reservoir street.

East Washington street—Now Page street.

Edgewood avenue—From Main street, westerly at Edgewood. Laid out April 21, 1913, vol. 4, page 244. From Main street to the Village Green it is 70 feet wide, and from thence to its terminus, 50 feet.

Edson road—See Joseph Wheeler's road.

Edwards street—Laid out May 3, 1894, vol. 3, page 41, 40 feet wide.

Elliot street—Laid out from Main to Marlboro street, Aug. 4, 1873, vol. 1, page 409. From Main street to the angle it was laid out 40 feet wide, and from thence to Marlboro street, 50 feet. The latter course is now included with Adams street.

Ellis court—Laid out Aug. 8, 1879, vol. 2, page 95, 28 feet wide, and extended, July 3, 1886, vol. 2, page 168, 30 feet in width. An extension to Woodbury street is contemplated.

Ellis road—See Felt road.

Ellis, Samuel, road—See Surry west road.

Elm street—Formerly called Center street. The first layout was from Court street, easterly, as a part of the Joseph Rugg road, April 17, 1841, vol. 1, page 75, one and one-half rods wide. Laid out between Cross and High streets, Nov. 8, 1848, vol. 1, page 128, two and one-half rods wide. Between Mechanic and Union streets, Dec. 4, 1850, vol. 1, page 132, 32 feet wide. Extended to the north line of John H. Fuller's land, Jan. 5, 1861, vol. 1, page 228, two and one-half rods wide. Extended to Dr. Prouty's land, Nov. 28, 1863, vol. 1, page 245, two and one-half rods wide.

Laid out between Union and Cross streets, Dec. 31, 1864, vol. 1, page 259, 34 feet wide. Extended to Court street, June 23, 1866, vol. 1, page 279, 40 feet wide to the angle, three rods wide from thence to the old Kingman road, and the latter the same width as formerly laid out, one and one-half rods. Widened at the west end over the Kingman road, Oct. 31, 1868, vol. 1, page 320, three rods wide. Widened between Mechanic and Cross streets, July 10, 1886, vol. 2, page 214. Extended to Vernon street, Sept. 5, 1892, vol. 3, page 92, 32 feet wide.

Emerald street—Laid out Sept. 13, 1851, vol. 1, page 159, in connection with Ralston street, 50 feet wide. Has never been laid out beyond the east line of the former Ashuelot railroad land. Grade of the south sidewalk, from Main street to land of Dunn & Salisbury, established Oct. 12, 1898, vol. 3, page 257.

Esty road—See Nims road.

Eveleth road—Laid out from the Concord road, near the house formerly of Charles Eveleth, to the Branch road, Oct. 5, 1848, vol. 1, page 120, three rods wide. A portion of the westerly end, including the bridge over the Branch, was discontinued March 7, 1907, but again laid out on May 17 of the same year, vol. 4, page 153, three rods wide.

Factory road—See Swanzey Factory road.

Fairfield court—Laid out May 6, 1915, vol. 4, page 288, 33 feet wide.

Fairmount street, at Edgewood—Laid out April 21, 1913, vol. 4, page 244, 40 feet wide.

Fairview street—Laid out to the angle, May 6, 1901, vol. 3, page 355. Extended to land of Thomas T. Russell, June 6, 1901, vol. 3, page 358. Extended to near Russell street, Nov. 7, 1901, vol. 3, page 370. Seven feet of the northwest end of this street was laid out in connection with Russell street, Oct. 6, 1902, vol. 3, page 396. It is 40 feet wide.

That part running northwesterly from the angle, to Russell street, has been named Roosevelt street.

Federal row—Formerly that part of the east side of Main street, between the Eagle Hotel and Water street, on which were located shops and places of business.

Federal street—Laid out in connection with a part of Lamson street, March 29, 1907, vol. 4, page 139, 40 feet wide. Grade established and cement sidewalk ordered Oct. 25, 1911, vol. 4, page 211.

Felt road—Lately called the Ellis road, from the Westmoreland road, near schoolhouse No. 8, to the Chesterfield road. Original layout not identified. Re-surveyed in 1836, vol. 1, page 54, two rods wide.

Forest street—Laid out Aug. 6, 1870, vol. 1, page 344, to Spruce street. Extended to Prospect street, July 31, 1874, vol. 2, page 7. It is 25 feet wide from Court street to the angle, and 39 feet elsewhere.

Foster street—Laid out Dec. 8, 1879, vol. 2, page 99, 30 feet wide

Foster, S., road—See West Hill base road.

Foster, Widow, road—See Hastings Avenue.

Foundry street—Is on the original location land of the Ashuelot railroad, and has never been laid out as a public highway.

Fowler street—Laid out May 12, 1894, vol. 3, page 152, 40 feet wide.

Franklin street—Laid out July 20, 1867, vol. 1, page 301. Laid out 42 feet wide, with the addition of a triangular piece of land on the east side, at the south end, making the street 47 feet in width at Roxbury street.

Gardner street—Laid out Aug. 17, 1898, vol. 3, page 246, 40 feet wide.

Gates street—Laid out May 8, 1905, vol. 4, page 83, 33 feet wide. Grade of the south sidewalk established Oct. 9, 1914, vol. 4, page 282.

George street—Laid out June 27, 1876, vol. 2, page 42. Extended, Dec. 6, 1876, vol. 2, page 60. Second extension May 31, 1889, vol. 2, page 323. It is 40 feet wide the entire length.

Giffin street—Laid out June 13, 1899, vol. 3, page 284, 33 feet wide.

Gilsum Beaver brook road—A road was laid from Elisha Ellis' house, southerly, and crossing to the old Sullivan, or Sawyer road, July 8, 1771, vol. O, page 406. A road was laid from the old Sawyer road, crossing Beaver brook, and thence on the west side of the brook to Elisha Ellis', June 12, 1781, vol. O, page 408. Was laid out by the Court from Goshen to Keene, along the west side of Beaver brook, to the road near the glass factory, in 1836, Court records, vol. 2, page 91, four rods wide. Alterations made near Beaver brook falls, Sept. 11, 1848, vol. 1, page 123. Laid out in 1909 as part of the west side state road of New Hampshire.

Gilsum hill road—Sometimes called the Gunn road, from the old Cheshire Turnpike, or Surry east road, to the Gilsum line. A layout that possibly refers to a road in or near the location of this road was made March 5, 1754, vol. O, page 398. A layout from Partridge's Tavern to the Gilsum line, April, 1766, vol. O, page 404, refers to this road. Laid out and altered by the Court in 1788, vol. 1, page 16, Court records. Alterations made near the schoolhouse, March 5, 1793, vol. O, page 417. Alterations from the Cheshire Turnpike in November, 1826, vol. 1, page 1, Corresponding old road discontinued Oct. 4, 1828. Re-surveyed in 1836, vol. 1, page 44, three rods wide. Alterations east of Levi Pond's, to near Eunice Hall's, Sept. 14, 1857, vol. 1, page 189. Old road east of Levi Pond's discontinued March 9, 1858.

Gilsum old road—Laid out by the Court in 1814, vol. 1, page 158 of the Court records, from the Gilsum line to the

Keene road by the Pound. Re-surveyed in 1836, vol. 1, page 43, three rods away.

Gilsum street—A part of the old Gilsum road laid out in 1814. See Gilsum old road. Line established on the west side of the County lot, Nov. 13, 1885, vol. 2, page 192.

Glebe road—See Westmoreland Glebe road.

Goodnow road—See Chapman road.

Goose pond road—From the east road to Surry to the city land, near Goose pond. Laid out Oct. 16, 1868, vol. 1, page 318, three rods wide.

Grandview street, at Edgewood—Laid out April 21, 1913, vol. 4, page 244, 50 feet wide.

Grant street—Laid out as Clover street, Sept. 22, 1866, vol. 1, page 284, 40 feet wide.

Graves road—From South Keene, southerly, to the house of Rufus S. Graves. This road has been maintained by the town and city, but no record of the laying out has been found.

Gray, Isaac, road—See Baker street.

Green court—A private way.

Green street—Laid out May 11, 1853, vol. 1, page 168, 25 feet wide. Grade established on the west side and concrete sidewalk ordered June 2, 1913, vol. 4, page 265.

Greenlawn street—Laid out in connection with Page street, as East Washington street, July 28, 1885, vol. 2, page 153, 30 feet wide. Widened to 35 feet, Nov. 30, 1889, vol. 2, page 357. Grade of north sidewalk established, and concrete ordered, Sept. 4, 1891, vol. 3, page 50.

Greenwood avenue, at Edgewood—Laid out April 21, 1913, vol. 4, page 244. It is 50 feet wide except at the easterly end, near Main street, where it is of various widths, being 65 feet at its intersection with Main street.

Greenwood court—A private court leading southerly from Wilford street.

Grimes road—See Westmoreland Grimes road.

Grove street—Laid out Nov. 11, 1871, vol. 1, page 367, 40 feet wide.

Gunn road—See Gilsum hill road.

Gurnsey street—Laid out May 19, 1892, vol. 3, page 75, 40 feet wide.

Harrison street—Laid out between Roxbury and Church streets, May 27, 1872, vol. 1, page 406, 35 feet wide. Extended to Railroad street, June 19, 1886, vol. 2, page 231, 30 feet in width.

Hart place—A private way.

Harvard street—Reserved for a street westerly from Dartmouth street. Has not been laid out.

Hastings avenue, or the "Widow Foster's road"—From Westmoreland Summit road to Westmoreland old road. Laid out Aug. 19, 1762, vol. O, page 401. Re-surveyed in 1836, vol. 1, page 49, two rods wide.

Haymarket, The—Formerly on Main street in front of Federal row.

High street—Laid out Nov. 8, 1848, vol. 1, page 128, two and one-half rods wide. Widened on the north side to 50 feet, between Elm and Carroll streets, Jan. 5, 1861, vol. 1, page 228. Widened at the west end, Dec. 28, 1867, vol. 1, page 308. Present width at Court street, 43 feet and two inches. Grade of the north walk established, and concrete ordered, from Court to Elm streets, Sept. 10, 1890, vol. 3, page 18.

Holbrook road—Now a part of the Surry east road, from Court street, near the North cemetery to the house formerly of Enos Holbrook. Was part of the road laid out "up the river," March 5, 1754, vol. O, page 398. Re-surveyed in 1836, vol. 1, page 45, three rods wide. Formerly ran west of its present course. Laid out as at present travelled, Feb. 5, 1846, vol. 1, page 95, three rods wide. Corresponding old road discontinued by the Court in 1848, Court records, vol. 2, page 377, the layout by the Court having been made in 1785, Court records, vol. 1, page 8.

Hooper street—A part of "Homestead Villa." The easterly end of the street, from Island street to a point 300 feet west, was conveyed to the city by deed April 26, 1915, Chesh. Reg. vol. 375, page 139. It is 40 feet in width.

Howard court—A private way.

Howard street—Laid out March 1, 1851, vol. 1, page 140, two and one-half rods wide.

Hurricane road—See Westmoreland old road.

Hyde street—Laid out Oct. 11, 1911, vol. 4, page 207, 40 feet wide. It includes what was formerly called Wyman court, leading southerly from Wyman Way, which has never been laid out.

Island street—Laid out Aug. 13, 1859, vol. 1, page 217. Discontinued Nov. 6, 1860. Again laid out over part of its course, Feb. 11, 1871, vol. 1, page 350, three rods wide. Extended to Winchester street, June 12, 1876, vol. 2, page 38, three rods wide.

Island court—A private court, formerly running westerly from Island street, through land of the Railroad company.

Jennison street—Laid out Nov. 4, 1893, vol. 3, page 138, 40 feet wide.

Jordan road—See Nourse road.

Kelleher street—Laid out June 3, 1858, vol. 1, page 205, 32 feet wide. Extended to Baker street, Dec. 2, 1871, vol. 1, page 370, 40 feet wide. Widened and straightened on the east side Nov. 25, 1908, vol. 4, page 163.

Kenworth avenue, at Edgewood—Laid out April 21, 1913, vol. 4, page 244. The northerly end is 50 feet and the southerly end 40 feet wide.

Kingman road, part of Elm street—See Joseph Rugg road.

Kingsbury street—Laid out May 6, 1901, vol. 3, page 351, 40 feet wide.

Kingsbury, Capt. Samuel, road—From the Gilsum road, east of Levi Pond's to the Capt. Samuel Kingsbury house, formerly Nathaniel Kingsbury, later the Ruffle place. Laid out

July 8, 1771, vol. O, page 406. Alterations made from the Gilsum road, Sept. 24, 1792, vol. O, page 417. Course again changed, Sept. 25, 1828, vol. 1, page 6. Was discontinued March 10, 1868.

Knight street—Laid out Nov. 21, 1888, vol. 2, page 295, 33 feet wide. About 450 feet, extending northerly from a point nearly opposite No. 54 Sullivan street, were discontinued, Nov. 7, 1912.

Lamson street—The west end of the street was laid out in connection with Federal street, March 29, 1907, vol. 4, page 139. It is 48 feet wide at St. James street, but of various widths elsewhere. Extended to Main street Sept. 18, 1911, vol. 4, page 202. It is about 18 feet wide at Main street, increasing in width towards the west. Grade established and cement sidewalk ordered Oct. 25, 1910, vol. 4, page 214. The south sidewalk was moved south about four feet at the east end, by agreement with the owners of the adjoining property, June, 1913.

Laurel street—Laid out Oct. 18, 1906, vol. 4, page 97, 40 feet wide.

Leverett street—Laid out June 10, 1871, vol. 1, page 35, 48 feet wide. Grade established on the south side, west of Barker street, May 5, 1913, vol. 4, page 255.

Lincoln street, North—Laid out to a point north of Beaver street, Sept. 22, 1866, vol. 1, page 284, 40 feet wide. Extended to George street, May 20, 1886, vol. 2, page 198, 35 feet wide. Grade of the west walk north from Beaver street established, Oct. 12, 1898, vol. 3, page 260. Widened near the residence of Joseph E. Shattuck, Feb. 20, 1896, vol. 3, page 209.

Lincoln street, South—Laid out Feb. 4, 1860, vol. 1, page 221, three rods wide.

Linden street—Laid out Oct. 4, 1875, vol. 2, page 34, 40 feet wide.

Lynwood avenue, at Edgewood—Laid out April 21, 1913, vol. 4, page 244, 50 feet wide.

Madison street—Laid out Sept. 20, 1870, vol. 1, page 348. Extended to Wyman Way, Oct. 26, 1898, vol. 3, page 263. It is 40 feet in width.

Main street—Projected by the early proprietors as a road between the two rows of original house lots, and extending southeasterly to the "Nine Lot Plain," near the Swanzey line, four rods wide. It was widened to eight rods, Oct. 1, 1736, by taking four rods from the east end of the west row of lots, the owners being compensated by adding the same amount to the west end. This established the present width of Main street, and explains the present offset of four rods near the house of E. F. Lane, that being the south line of the south lot. It was formerly laid out and recorded, Oct. 2, 1738, from the line of Lower Ashuelot, passing the lots on the Nine Lot Plain, thence through the low land and between the original house lots, and thence up Beaver brook to the place selected for a saw mill. The width was eight rods, except along the north side of the plain, where it was four rods, and through the low land, where it was only two rods in width. This was the first road laid out and recorded in Keene. March 6, 1759, vol. O, page 399, voted, "that the road heretofore laid out from the south end of the street, to the Nine Lot Plain, be opened for the future and be an open road." The course was changed between Esquire Newcomb's (E. F. Lane's) and Beaver brook, May 8, 1761, vol. O, page 422. The turnpike from Keene to Fitzwilliam, and Branch Bridge Corporation was chartered in 1802. Laid out from Esquire Newcomb's to the Sandy hill (hill near the Catholic cemetery), November, 1803, vol. O, page 431. Alterations made from the Branch bridge to the Sandy hill, Oct. 16, 1807, vol. O, page 435. Re-surveyed to the Swanzey line in 1836, vol. 1, page 38, eight rods wide to E. F. Lane's, and four rods

elsewhere. Widened and straightened from the Branch bridge to the line of Swanzey, Oct. 14, 1865, vol. 1, page 268, three rods wide. Grade of the east sidewalk, and concrete voted, from the railroad to Elliot street, June 12, 1886, vol. 2, page 222. Grade and concrete voted on the west walk to Winchester street the same year. Grade established, and concrete ordered on the west walk from Winchester street to J. B. Elliot's, June 15, 1888, vol. 2, page 285. Grade of the center line established to E. F. Lane's, Dec. 19, 1889, vol. 2, page 362. Widened, and the line and grade established on the west side from West street to the railroad, Dec. 8, 1892, vol. 3, page 100. Grade of the west walk changed, Keene Five Cents Savings Bank to the railroad, June 15, 1903, vol. 3, page 130. Widened on the east side and the line and grade established, Church to Railroad street, May 12, 1894, vol. 3, page 144. Concrete crossing laid out, and grade established, north of the railroad, Oct. 17, 1895, vol. 3, page 194. Grade of the above crossing raised, Oct. 31, 1895, vol. 3, page 196. Grade and concrete walk extended on the west side to L. E. Mason's, Oct. 17, 1895, vol. 3, page 202. Grade and walk extended to Wyman Way, July 6, 1898, vol. 3, page 242. Widened from Roxbury to Church street, and east line established, Sept. 28, 1898, vol. 3, page 252. Established grade of west walk extended to E. F. Lane's, June 25, 1900, vol. 3, page 331. Grade of the crossing north of the railroad lowered for the Keene Electric Railway, Oct. 15, 1900, vol. 3, page 341. Grade of sidewalk established, Cheshire House to Church street, Dec. 31, 1900, vol. 3, page 344. Widened and straightened from the Catholic cemetery to the Swanzey line, May 5, 1903, vol. 4, page 57, three rods, to 54 feet in width. Grade established on the west walk, railroad to City Hotel, Nov. 23, 1903, vol. 4, page 73. Grade established and new concrete sidewalks ordered on the east side from the Eagle Hotel to Water

street, and on the west side from Emerald to Davis street, April 28, 1911, vol. 4, pages 196 to 199. Grade established from the angle at E. F. Lane's to Beaver brook May 17, 1917, vol. 4, page 337.

Maple avenue—Formerly called Woodward's road. Laid out March, 1789, vol. O, page 414. Alterations made Jan. 11, 1817, vol. O, page 455. Re-surveyed in 1836, vol. 1, page 56, two rods wide. A triangular piece of land on the corner of Maple and Park avenues, was conveyed to the city of Keene by Martha M. Woodward, to be used as a bicycle path, Oct. 24, 1898.

Maple street—Laid out Sept. 1, 1853, vol. 1, page 171, two rods and nine links wide.

Marlboro street—Partly laid out in connection with Baker street, in 1740, to Lieut. Heaton's, at the south part of Beech hill. Also on March 7, 1754, vol. O, page 398, to Lieut. Seth Heaton's and beyond. A road was laid out from the nine lot plain, easterly, and up the valley of the Branch to the line of Monadnock, No. 5, now Marlboro, March 5, 1761, vol. O, page 401. A road was laid from Lieut. Seth Heaton's to the east Branch, May 15, 1771, town records, page 57. Third New Hampshire Turnpike, of which this road was a part, chartered Dec. 25, 1799. Previous to this time, all travel toward Marlboro was by the way of Baker street. Course of the Marlboro road altered Nov. 5, 1804, vol. O, page 430. Third New Hampshire Turnpike discontinued as a corporation in 1822, and a road laid out in the same course by the selectmen, Dec. 6, 1824, vol. O, page 480, four rods wide. Re-surveyed in 1836, vol. 1, page 38, four rods wide. Widened at the junction of Main street, March 13, 1852, vol. 1, page 163. Part of this layout discontinued Dec. 16, 1886. Alterations were made from near the schoolhouse, across the Cheshire railroad, Nov. 1, 1863, vol. 1, page 242. The road from South Keene, easterly, was re-laid, in connection with a new road

from the South Keene station, May 24, 1873, vol. 1, page 389. Widened near the residence of Asa Cole, July 19, 1876, vol. 2, page 45. Grade of the north sidewalk, and concrete voted, Main street to E. E. Lyman's, June 12, 1886, vol. 2, page 226. Established grade and concrete walk extended on the north side to the old Catholic church, in 1888. Grade established and concrete ordered on the south walk, Main street, to R. J. Holt's, Sept. 18, 1900, vol. 3, page 26. Alterations made at the railroad for an undergrade crossing, May 12, 1894, vol. 3, page 156, three to five and one-half rods wide. Corresponding portion of the old road discontinued Sept. 20, 1894, vol. 3, page 160. Grade established through the village of South Keene, July 16, 1914, vol. 4, page 275. Widened from the angle near D. R. Cole's, southerly, June 15, 1915, vol. 4, page 294. Sidewalk grade established from Baker street, southeasterly, June 26, 1916, vol. 4, page 324.

Martin street—Laid out July 3, 1916, vol. 4, page 327, 35 feet wide.

Matthews road—From Winchester street, southeasterly, to the line of Swanzey. Laid out Sept. 6, 1835, vol. 1, page 30, three rods wide.

McKinley street—Laid out June 28, 1895, vol. 3, page 177. Extended to Russell street, July 27, 1895, vol. 3, page 191. Both layouts revoked by the Court in October, 1895. Again laid out June 18, 1896, vol. 3, page 212, to the line of Thomas T. Russell's land. Extended to Russell street, Nov. 5, 1896, vol. 3, page 216. The last course of this extension is a part of Russell street. McKinley street is 40 feet wide.

May street, West Keene—Laid out June 3, 1912, vol. 4, page 226, 40 feet wide.

Meadow road, to Ash Swamp meadows—Laid out from West street, southerly and southwesterly to Ash Swamp meadow, June 7, 1823, vol. O, page 476, one and one-half rods

wide. A part of this road has since been laid out as Pearl street. A road was laid from the house of Ebenezer Clark, now the Colony farm, to the southeast part of the meadows in August, 1823, vol. O, page 477, 22 feet wide. The former road intersected with this. Another road was laid through the meadow, intersecting with the former, in Aug. 1830, vol. 1, page 18, one and one-half rods wide. Meadow road from West street, southerly, changed March 5, 1835, vol. 1, page 27. See also Pitcher street.

Mechanic street—Laid out March 11, 1837, vol. 1, page 62, two rods wide. Widened on the north and south sides, at the east end, March 13, 1865, vol. 1, page 261. Widened on the south side from Washington to Elm street, Oct. 26, 1867, vol. 1, page 303. Widened on the south side at the east end, July 15, 1868, vol. 1, page 322. The street is 33 feet wide between Court and Elm streets, about 35 feet wide to Pleasant street, 37 feet at the east line of Pleasant street about 45 and three-fourths feet at Washington street, and up to 54 feet between Washington and Pleasant streets. Grade of north sidewalk established, and concrete ordered, Court to Elm street, Sept. 10, 1890, vol. 3, page 9, and to Pleasant street, Oct. 26, 1891, vol. 3, page 71.

Middle street—Laid out Nov. 14, 1832, vol. 1, page 21, two and one-half rods wide.

Midway—Laid out May 31, 1895, vol. 3, page 171, 40 feet wide. Name later changed to Blake street.

Monadnock court—Conveyed to the city by deed, Oct. 26, 1915, Chesh. Reg. vol. 375, page 465. It is 44 feet in width.

Monadnock street—The westerly end of the street was laid out as a part of South street, July 5, 1892, vol. 3, page 83. It was extended to Kelleher street, Sept. 21, 1916, vol. 4, page 330. It is 33 feet wide.

Myrtle street—Laid out Nov. 11, 1871, vol. 1, page 367, to a point east of Foster street. Extended Nov. 12, 1882, vol. 2, page 113. First layout 40 feet wide and the extension

33 feet in width. That part lying southeasterly from the east side of the bridge over Beaver brook was discontinued Nov. 1, 1906. Grade and location established for a spur track for C. L. Russell & Sons, July 1, 1910.

Mystic place—A private way.

Nelson street—Laid out May 2, 1912, vol. 4, page 222. That part extending northwesterly from Fairview street is 40 feet wide, and from thence to Roosevelt street the width is 35 feet.

Newman Avenue—In West Keene. Has not been laid out by the city.

Nims road, formerly called the Esty road—From the Roxbury middle road northerly to the Concord road, near the old James Wright place, now Woodbury. Laid out in part, Aug. 30, 1790, vol. O, page 415. Extended Feb. 26, 1796, vol. O, page 418. The latter discontinued March 17, 1797, vol. O, page 283. Laid out from James Wright's to Roswell Nims', June 8, 1818, vol. O, page 459. Re-surveyed in 1836, vol. 1, page 41, two rods wide. Alterations between the Wright and Nims places, Sept. 5, 1857, vol. 1, page 187, three rods wide.

Ninety-third street—Laid out Dec. 16, 1875, vol. 2, page 36, 20 feet wide.

North street—Laid out between Carroll and Elm streets, Jan. 5, 1861, vol. 1, page 228. From Gilsum to Carroll street, Sept. 30, 1871, vol. 1, page 364. Extended to Court street, July 12, 1872, vol. 1, page 400. It is 40 feet wide.

North Lincoln street—See Lincoln street, North.

Norton street—A street projected by Mrs. George E. Holbrook. It has not been accepted by the city.

Norway avenue—A street was laid out from Church to Roxbury street, near the west bank of Beaver brook, Oct. 31, 1848, vol. 1, page 126. This was discontinued in March, 1850. No layout has been found of Norway avenue in its

present location. Grade of the east sidewalk established April 22, 1916, vol. 4, page 321.

Nourse road—Sometimes called the Beech hill summit road, or Jordan road. Formerly called the Proprietors' road, as it was reserved for a road by the early proprietors between the two ranges of thirty acre lots laid out in 1763. It runs along the summit of Beech hill, from the Roxbury to the Concord road. It was laid out March 6, 1770, vol. O, page 405, four rods wide. Re-surveyed in 1836, vol. 1, page 57, four rods wide.

Oak street—Laid out in connection with an extension of Beaver street, Feb. 5, 1866, vol. 1, page 271, 50 feet wide.

Olcott road—From the Summit road, near the railroad, southwesterly, to the old Olcott place. Laid out Aug. 29, 1834, vol. 1, page 27.

Page street—Formerly called East Washington street. Laid out in connection with Greenlawn street, July 28, 1885, vol. 2, page 153. Re-surveyed and laid out Nov. 30, 1889, vol. 2, page 357, 30 feet wide. Grade established April 10, 1907, vol. 4, page 146.

Park avenue—This was included in the road laid out from Dr. Obadiah Blake's to the "Causey," Nov. 12, 1760, vol. O, page 400. Also in a road laid out from John Colony's, July 7, 1774, vol. O. page 410. Straightened about 1790, vol. O, page 416. Alterations made from John Colony's toward the village, in August, 1829, vol. 1, page 7. Included in the re-survey of the Chesterfield road in 1836, vol. 1, page 58, and of the Westmoreland Summit road. Alterations made from John Colony's to Daniel Fisher's, Oct. 10, 1843, vol. 1, page 80. Widened near the junction of West street, Oct. 21, 1901, vol. 3, page 366. Re-surveys were four rods wide to the junction of the Chesterfield road, or Arch street, and three rods beyond that point.

Park street—Laid out Aug. 15, 1892, vol. 3, page 87. It is 40 feet wide at each end, and 62.63 feet in the middle portion.

Pearl street—The northerly end was first laid out as part of the Meadow road, which see. Laid out as a street, Aug. 16, 1858, vol. 1, page 208, 42 feet wide. Extended to Winchester street, Dec. 3, 1860, vol. 1, page 225. Extension three rods wide.

Pemberton road—From the Chesterfield road, southeasterly, to the old Pemberton place. This road has been maintained by the town and city, but no record of the layout has been found. It was discontinued by vote of the city councils, June 19, 1919, subject to the approval of the court.

Perham street—Laid out Aug. 1, 1887, vol. 2, page 242, 33 feet wide.

Pine street—Laid out March 1, 1851, vol. 1, page 140, one rod and seventeen links wide at Washington street, one rod and twenty links at Cross street. A triangular piece of land on the south side near Washington street was added to this street by purchase from Robert C. Shelly, about the year 1871.

Pine avenue—Laid out July 14, 1902, vol. 3, page 384, 40 feet wide. Extended from Wheelock street to Park avenue Oct. 11, 1906, vol. 4, page 93, 40 feet in width.

Pitcher street—Laid out July 6, 1882, vol. 2, page 109, as an additional road to the Ash Swamp Meadows, connecting with the early meadow road. It is 40 feet wide to the north line of the railroad land and 24 feet elsewhere.

Pleasant street—Laid out March 11, 1848, vol. 1, page 118, 25 feet wide. A grade was established on the west walk, June 12, 1900, vol. 3, page 320. Grade established and concrete sidewalk ordered May 3, 1906, vol. 4, page 87.

Portland street—Laid out in connection with River street, July 13, 1872, vol. 1, page 403, 30 feet wide.

Poverty lane—A name given to the east end of West street, or the old Ash Swamp road, as it was used prior to 1773.

Prison street—See Washington street.

Probate street—Laid out July 19, 1875, vol. 2, page 29, 40 feet wide.

Proctor court—A private way.

Prospect street—Laid out Aug. 1, 1874, vol. 2, page 3, three rods wide.

Putnam street—Accepted by the city, Oct. 2, 1919. To be conveyed by deed. See Chesh. Reg.

Railroad street—Formerly a right of way as far as Wells street, 20 and 24 feet wide. Laid out Sept. 23, 1871, vol. 1, page 359. It is 20 feet wide at Main street, increasing to 50 feet near Ninety-third street, and continuing that width to the end. Grade of the north walk, Main to Ninety-third street established July 8, 1893, vol. 3, page 134. Grade changed near Main street, and extended to the Beaver Mills office, Oct. 17, 1895, vol. 3, page 198. That part east of the east line of Harrison street discontinued Oct. 15, 1908.

Railroad square—Private land belonging to the Railroad company.

Ralston street—Laid out in connection with Emerald street, Sept. 13, 1851, vol. 1, page 159, 50 feet wide.

Reed, Aaron, road—From the Walpole road, northerly, to former house of Aaron Reed. Laid out Dec. 8, 1815, vol. O, page 449. Re-surveyed in 1836, vol. 1, page 55, one and one-half rods wide.

Reservoir street—Formerly called East Prospect street. Laid out by the county commissioners, July 30, 1872, as a right of way for the town of Keene to the reservoir lot, Commissioners' records, page 170. The proposed street extending northerly to the line of Beaver street has not been laid out.

Richardson court—Laid out July 14, 1902, vol. 3, page 392, 32 feet wide.

Ridgewood avenue, at West Keene—Laid out June 3, 1912, vol. 4, page 226, 40 feet wide.

River street—Laid out July 13, 1872, vol. 1, page 403, in con-

nection with Portland street. It is three rods wide to the north line of the Faulkner & Colony land, thence reduced to 42 feet at Portland street.

Riverton street, at Edgewood—Laid out April 21, 1913, vol. 4, page 244, 50 feet wide.

Roosevelt street—Laid out as Fairview street, which see.

Roxbury street, see also Roxbury road—Laid out April 27, 1804, vol. O, page 429, extending to and up Beech hill. This was discontinued March 19, 1805, vol. O, page 393. Again laid out May 16, 1806, vol. O, page 450. Re-surveyed from the Common to Beech hill, June 17, 1821, vol. O, page 466. Re-surveyed in 1836, vol. 1, page 39, three rods wide. Course changed on the west side of Beech hill, Dec. 1, 1847, vol. 1, page 112, three rods wide. Laid out by the Court from the base of Beech hill to near the Chapman house, in 1848, Court records, vol. 2, page 402, three rods wide. Old road between these points discontinued in March, 1851. Grade of north sidewalk established, and concrete ordered, Nov. 1, 1887, vol. 2, page 255. Grade and concrete extended to Oak street, July 31, 1889, vol. 2, page 347. Grade of center line established to Oak street, Dec. 19, 1889, vol. 2, page 376. Grade of south walk established, and concrete ordered to the Renouf gateway, Oct. 3, 1901, vol. 3, page 362.

Roxbury court—A private way.

Roxbury road, south, or the old Packersfield road—From the junction of Water and Roxbury streets to Roxbury. See Water and Roxbury streets. First layout by way of Water street, March 5, 1762, vol. O, page 401, and again recorded Aug. 19, 1762. Extended across the Branch in 1764 or 1765, vol. O, page 402, and again extended March 6, 1769, vol. O, page 404, to the line of Monadnock No. 6, or Packersfield, now a part of Roxbury, and came to that line a little to the south of the house of Breed Bachelor, which was the first house in Packersfield. Alterations were made

in April, 1766, from Beech hill, crossing the Branch by a large rock and extending toward Joseph Brown's, vol. O, page 404. Laid out up Beech hill, via Roxbury street, April 27, 1804, vol. O, page 429. Layout discontinued March 19, 1805, vol. O, page 393. Again laid out May 16, 1806, vol. O, page 450. Re-surveyed in 1836, vol. 1, page 39, three rods wide. Course changed on the west side of Beech hill, Dec. 1, 1847, vol. 1, page 112, three rods wide. Laid out by the Court in 1848, from the base of Beech hill to near the Chapman house, Court records, vol. 2, page 402, three rods wide. Old road discontinued between those points in March, 1851.

Roxbury middle road—From the Roxbury south road, to the Branch road, near the old peg mill, and from thence to Roxbury. Appears to have been laid out March 6, 1769, vol. O, page 404, crossing the Branch and thence northerly. An extension was made Feb. 28, 1772, vol. O, page 406, and again extended to the line of Monadnock No. 6, or Packersfield, now in Roxbury, April 20, 1789, vol. O, page 414. Course changed and straightened June 5, 1793, from "West Beech hill to East Beech hill," vol. O, page 418. A layout near the east end appears Feb. 7, 1797, vol. O, page 419, also a new layout on the east side of Beech hill, June 6, 1811, vol. O, page 442. Re-surveyed in 1836, vol. 1, page 40, two rods wide. Alteration made east of No. 3 schoolhouse Dec. 9, 1865, vol. 1, page 277, three rods wide. Corresponding part of the old road discontinued March 12, 1867.

Rugg, Joseph, road—Or the Kingman road, part of which is now included with Elm street. Laid out from Court street to Joseph Rugg's house, April 17, 1841, vol. 1, page 75, one and one-half rods wide.

Rule street—Laid out Oct. 26, 1898, vol. 3, page 269, 33 feet wide. Extended to Sullivan street Oct. 28, 1912, vol. 4, page 231, 33 feet wide.

Russell street—Laid out Oct. 4, 1876, vol. 2, page 53. Extended to McKinley street in connection with the layout of that street, Nov. 5, 1896, vol. 3, page 216. Extended to Wheelock street, as a part of the layout of that street, Nov. 24, 1896, vol. 3, page 219. Extended to Roosevelt street, Oct. 6, 1902, vol. 3, page 396. A part of the latter layout is a part of Roosevelt street. It is 33 feet wide from Park avenue to McKinley street, 34 feet from thence to Wheelock street and 35 feet to the terminus. Extended to Pine avenue May 19, 1913, vol. 4, page 261. The direct extension of Russell street is 35 feet wide and from thence to Pine avenue 40 feet.

Sawyer road—See Sullivan old, or Sawyer road.

School street—This is one of the earliest roads laid out in Keene, the records showing that a road was traveled substantially in the same location prior to 1745, and running up the river. The first recorded layout was of a road running from the old Ash swamp road, now West street, up the river, March 5, 1754, vol. O, page 398. This road was probably in or near the location of the present street, as far as the angle of Leverett street, thence continuing in nearly a straight line, along the bank, to the present course of Court street near the old Sun Tavern. The course was changed, probably at the present angle, May 14, 1803, vol. O, page 428. A new layout was made May 14, 1816, vol. O, page 456, running from the turnpike to the old road. Re-surveyed and alterations made April 18, 1820, vol. O, page 469, three rods wide. Re-surveyed in 1836, vol. 1, page 56, three rods wide. Grade established, and concrete ordered on the west walk, West to Castle street, in 1888. Grade of east walk established and concrete ordered July 31, 1889, vol. 2, page 343. Grade of the east walk continued to Court street June 8, 1915, vol. 4, page 291.

Seymour street—The name first given to Terrace street.

Silent Way—Or the Daniel Thompson road. From Main street, south of the Branch, southwesterly, to the line of the old Thompson farm. Laid out Dec. 24, 1838, vol. 1, page 70, two rods wide.

Slyfield road—See Whitcomb's mills road.

South street—Laid out July 5, 1892, vol. 3, page 83, 33 feet wide. That part of the street running easterly from Adams street has recently been named Monadnock street.

South Keene depot road—Laid out from South Keene to South Keene depot, Oct. 6, 1852, vol. 1, page 165, three rods wide. Another road was laid from the town line, near the South Keene station, to the Marlboro road, opposite the house of Edward Joslin, May 24, 1873, vol. 1, page 389, four rods wide. Both the above roads were discontinued June 3, 1891, and the land conveyed to the Fitchburg Railroad Co. They were replaced by a road running from the Swanzey Factory road, west of the railroad, to a point near the station, laid out June 5, 1891, vol. 3, page 36, two rods wide.

South Lincoln street—See Lincoln street, South.

Spring street—Laid out Nov. 19, 1853, vol. 1, page 175, 22 feet wide. Extended to Franklin street, July 18, 1863, vol. 1, page 240, 33 feet wide. Widened and straightened from Washington street, easterly, June 15, 1868, vol. 1, page 310. Thirty feet wide from Washington street to Nelson Morse's house, and 33 feet elsewhere. Grade of the north sidewalk established and concrete ordered, Oct. 1, 1888, vol. 2, page 291.

Spring court—The original name of the south end of Brook street.

Spruce street—Laid out Jan. 5, 1861, vol. 1, page 228. Extended to Forest street August 6, 1870, vol. 1, page 344. Extended to the present terminus, Nov. 23, 1878, vol. 2, page 73. It is 40 feet wide from Howard to Forest street and 33 feet west of that point.

St. James street—Laid out Aug. 22, 1900, vol. 3, page 335. It is 44 feet wide at West street, and 40 feet at the southerly terminus. Grade established on the east walk, Sept. 6, 1900, vol. 3, page 338.

Sullivan street—Laid out Oct. 24, 1885, vol. 2, page 159, 33 feet wide.

Sullivan, Concord road—See Concord road.

Sullivan, old or Sawyer road—From the Concord road near the Ephraim Wright place, now F. O. Wright, to the Sullivan line near the former house of James Sawyer. A road was laid out March 6, 1768, vol. O, page 404, from the hill on the east side of "Mill brook" (Beaver brook), and crossing "Ferries brook near the falls of said brook" and to the Gilsum line, now in Sullivan. The location of this road is uncertain, although it ran partly along the west side of Beaver brook. It was discontinued soon after March 24, 1772, at which time a road was accepted, as laid out by the selectmen, Feb. 28th, of the same year, vol. O, page 405, from James Wright's to the Gilsum line, "crossing Ferries brook where the bridge is now built." A road was laid from Ephraim Wright's, as a bridle road, June 12, 1781, vol. O, page 408, to Isaac Griswold's saw mill, and there crossing Beaver brook, westerly, and running northerly to the James Sawyer road, and thence in the same course to Elisha Ellis's land. A road was laid out Oct. 17, 1783, vol. O, page 409, from James Sawyer's land to the last named bridle road, and said bridle road made an open road. Resurveyed in 1836, vol. 1, page 41, two rods wide.

Sullivan road—From the Concord road near the house formerly occupied by James Wright, Jr., to the Sullivan line, east of Ferry brook. Laid out February, 1775, vol. O, page 407, from a little north of the house of James Wright to land of Asahel Nims. The James Wright house at that time was the house occupied in recent years by George K. and Henry Wright, and the road as then laid

out formed a part of the present Concord road as well as the Sullivan road. Was laid out from the house of James Wright, Jr., to near the Sullivan line, Oct. 30, 1806, vol. O, page 435. Was re-surveyed in 1836, vol. 1, page 59, four rods wide. Widened, straightened and graded in connection with part of the Concord road, Dec. 7, 1878, Commissioners' records, page 308.

Sullivan road, west branch—From the latter road near the Nahum Wright place to the Sullivan line, west of Ferry brook. Laid out by the Court in 1847, Court records, vol. 2, page 353, three rods wide.

Sullivan road—From the Gilsum brook road, through the southeast corner of Gilsum to Sullivan. Laid out Sept. 27, 1838, vol. 1, page 65, three rods wide.

Summer street—Laid out Nov. 15, 1832, vol. 1, page 21, two and one-half rods wide. Grade of the north sidewalk established and concrete ordered, July 31, 1889, vol. 2, page 339. Widened and straightened on the north side, Court to School street, Sept. 25, 1889, vol. 2, page 353.

Surry, east road—From Court street to the Surry line, east of the river. Part of the old Cheshire turnpike. Includes also the Holbrook road, which see. It was first laid out as a part of the road "up the river" to the land of Ebenezer Day, March 5, 1754, vol. O, page 398. Was extended through lands of Day and others to the town line, March 4, 1760, vol. O, page 399. A road was laid from Amos Partridge's sawmill, later the Wright mill, northerly, about the year 1768, vol. O, page 404. Laid out from the Keene meetinghouse to Surry, by the Court in 1785, Court records, vol. 1, page 8. The Cheshire turnpike, of which this road was a part, was chartered in 1805. See the Holbrook road for other records.

Surry, west road—From the Four Corners to Surry line, west of the river. A road was extended from the last named road, across Ashuelot river and to the Surry line, March 6,

1770, vol. O, page 405. This road diverged to the west from the present road, north of the Four Corners, running near the old Daniel Darling place, now George D. Gillis, and entering Surry to the west of the road as now travelled. It was changed to near the present road, May 8, 1801, vol. O, page 422. The north end was again changed, Nov. 5, 1805, vol. O, page 434. Re-surveyed in 1836, vol. 1, page 45, three rods wide. Laid out by the Court from the Common in Keene to Walpole via Surry in 1845, Court records, vol. 2, page 311, four rods wide.

Swanzey, base road—See West Hill base road.

Swanzey Factory road, from South Keene to Swanzey Factory —A road was laid out from the nine lot plain, near the Swanzey line, easterly, and up the Branch valley, March 5, 1762, vol. O, page 401. The present road was laid out by the Court in 1814, Court records, vol. 1, page 154, from Swanzey Factory to the Third New Hampshire turnpike. Alterations were made near South Keene, July 4, 1837, vol. 1, page 64, three rods wide.

Swanzey Hill road—See Daniels Hill road.

Swanzey road, see Main street—The short road leading from Main street, southerly, to the Swanzey line was laid out Jan. 26, 1867, vol. 1, page 295, three rods wide. No earlier record of this road has been found.

Taylor street—Laid out Nov. 19, 1853, vol. 1, page 175, 33 feet wide. Grade of the westerly end of the south walk established Aug. 29, 1916, vol. 4, page 279.

Tannery place—Formerly a private road to the Symonds tannery, West Keene.

Terrace street—Laid out Nov. 6, 1874, vol. 2, page 14, 33 feet wide.

Third New Hampshire Turnpike—Charter granted Dec. 25, 1799, leading from Bellows Falls, through Keene to New Ipswich and Townsend. Included in Keene the Walpole road, Court street, and Marlboro street and road. Was

discontinued as a turnpike in 1822, and a town road laid over the same course, Dec. 6, 1824.

Thompson, Aaron, road—From South Keene, west of the Branch, northeasterly, to the house formerly occupied by Aaron Thompson, now Louis Bedaw. Early layout not found. Was re-surveyed in 1836, vol. 1, page 43, two rods wide.

Thompson, Daniel, road—See Silent Way.

Tiffin street—Laid out Nov. 16, 1916, vol. 4, page 333, 40 feet wide.

Town farm road—From the Westmoreland road, near the railroad, southwesterly, to the old Town farm, formerly owned by Dea. Daniel Kingsbury. Laid out July 8, 1771, vol. O, page 406. Course changed Dec. 26, 1805, vol. O, page 434. Re-surveyed in 1836, vol. 1, page 49, two rods wide.

Towns, Ephraim, road—From the Westmoreland road, near the old cemetery, northerly, to the site formerly occupied by Ephraim Towns. Probably laid out in 1789, vol. O, page 414. Re-surveyed in 1836, vol. 1, page 48. Discontinued Nov. 9, 1869.

Towns, John, road—Now in Roxbury, from the old Packersfield road, southerly, to the former house of John Towns Laid out April 30, 1809, vol. O, page 441. Now runs through land of the city of Keene, and is partly covered by the new reservoir of the Keene Water Works.

Towns, Samuel, road—From the Westmoreland road, northerly, to the former house of Samuel Towns. Laid out from the Westmoreland road, passing the house of Samuel Towns, to the house of Aaron Gray, March 7, 1790, vol. O, page 415. Re-surveyed in 1836, vol. 1, page 48, two rods wide.

Towns street—Laid out Nov. 19, 1853, vol. 1, page 175, 16 feet wide. Widened Aug. 1, 1874, vol. 2, page 10, to 20 feet.

Union street—Laid out July 21, 1847, vol. 1, page 106. East

end 24 feet wide, and the west end 28 feet. Grade established on the north walk, and concrete ordered, Sept. 10, 1890, vol. 3, page 14.

Valley street—Laid out June 15, 1867, vol. 1, page 297, 39 feet wide. Discontinued March 10, 1868. Again laid out July 27, 1868, vol. 1, page 314, 39 feet wide. Extended to land of the Keene Development Co. Nov. 11, 1912, vol. 4, page 235, 40 feet wide. Extension named Victoria street.

Vernon street—Laid out easterly from Court street, Nov. 11, 1869, vol. 1, page 332. A connecting street was laid out from Washington street, Dec. 7, 1871, vol. 1, page 374, and discontinued in March, 1872. Extended to Washington street in its present location, Nov. 20, 1874, vol. 2, page 16, 30 feet wide. Widened at the east and west ends, and at the angle, Sept. 10, 1890, vol. 3, page 5. It is now 35 feet wide at Court street, 36 feet at Washington street, and of various widths elsewhere. Grade established on the north walk, and concrete ordered, Sept. 4, 1891, vol. 3, page 46. Grade established on the south sidewalk, and concrete walk ordered Oct. 28, 1909, vol. 4, page 180.

Victoria street—Laid out Nov. 11, 1912, as an extension of Valley street, vol. 4, page 235, 40 feet wide.

Wagner street—A street laid out in "Homestead Villa," northerly from Pearl street. Has not been accepted by the city.

Walker street, at Edgewood—Laid out April 21, 1913, vol. 4, page 244, 50 feet wide.

Walpole road—From the Four Corners to the line of Surry, part of the old third New Hampshire turnpike. No layout of the first road to Walpole has been found. It was laid from the old Surry road, north of the Four Corners, and ran north of the present road, passing the house later occupied by Aaron Reed, as well as the house of Abijah Willson, and crossed the present road near the old Goodnow tavern, now the Winchester place. Traces of the road

are still visible. The present Walpole road was laid out by the court, from Capt. Richardson's store in Keene, to the Surry line, and Walpole, in 1796, Court records, vol. 1, page 54. The third New Hampshire turnpike, of which this road is a part, was chartered Dec. 25, 1799. Old road from Wm. Goodnow's to the Surry line discontinued Aug. 26, 1805, vol. O, page 394. The old Walpole road, noted above, discontinued March 10, 1812, also a road leading from the latter to the turnpike, near the house of Silas Perry, March 13, 1810. Changes were made by the Court from Walpole to Keene in 1817, Court records, vol. 1, page 187. Alterations, and a new road laid northerly from the Goodnow tavern, by the Court in 1823, Court records, vol. 1, page 262. Laid out by the selectmen in the same course as the turnpike, which had been discontinued, Dec. 6, 1824, vol. O, page 480. Changes made near the Goodnow tavern, Sept. 23, 1830, vol. 1, page 16. Re-surveyed in 1836, vol. 1, page 37, four rods wide.

Washington avenue—A road was laid out in this location, Feb. 1, 1851, vol. 1, page 135, 25 feet wide. The present road was laid out Aug. 15, 1857, vol. 1, page 184, two and one-half rods wide. Widened at each end, by taking land from the corners of the county lot, Jan. 2, 1890, vol. 3, page 1.

Washington street, formerly called Prison street—In connection with Main street, this was the first road laid out by the original Proprietors, Oct. 2, 1738, as a road to the site of the sawmill, on Beaver brook, near where the Chellis mill now stands. This road was probably located farther east than the present street, at the south end, entering the present course near the county lot. A road was laid out from the "Causeway" near the junction of the Ash swamp road, a little north of the present railroad on Main street, to the sawmill, and beyond, Sept. 28, 1761, vol. O, page 400. This road was laid eight rods wide to the sawmill lot, and four rods beyond. March 14, 1815, it was voted to

sell one rod in width from the west side of the road, from the jail to the junction of the new road to Gilsum. Lines established on the east and west sides, from the Common to the glass factory, Sept. 25, 1818, vol. O, page 464. Re-surveyed, and the lines established from Roxbury street to the jail, Jan. 28, 1825, vol. O, page 482. Re-surveyed in connection with the Sullivan road in 1836, vol. 1, page 59, four rods wide. Laid out by the Court in connection with the Gilsum brook road in 1836, Court records, vol. 2, page 91, four rods wide. Grade of the east sidewalk established, and concrete voted, Central square to the schoolhouse, June 18, 1887, vol. 2, page 238. Grade and concrete voted on the west walk, Central square to Warren's block, June 18, 1887, vol. 2, page 245. Grade and concrete extended on the west walk to High street, Nov. 26, 1888, vol. 2, page 311. Grade of the center line established to George L. Burdett's house, Dec. 19, 1889, vol. 2, page 373. Straightened from the house of Julia A. Rice, northerly, near Woodbury's mills, Nov. 2, 1891, vol. 3, page 56, three rods wide. Corresponding part of the old road discontinued Dec. 17, 1891. Grade and concrete extended on the east walk to Cottage street, Oct. 1, 1891, vol. 3, page 59. Grade and concrete extended on the west walk to Maple street, July 20, 1895, vol. 3, page 188. Widened and straightened from Washington avenue to the house of Julia A. Rice, May 20, 1897, vol. 3, page 229, three rods wide. Grade and concrete walk extended on the east side to George street, May 12, 1899, vol. 3, page 289. The present street is about 81.5 feet wide at the city hall, 104.5 feet at the north line of the cemetery and 72 feet at the south line of Greenlawn street.

Water street—Formerly called the road to Packersfield. The first road running easterly from Main street was laid out in October, 1738, between house lots Nos. 13 and 14, which locates it near the present Elliot street, or between that

and Proctor court. This was probably the location of "Washburn's lane" which is mentioned in history. The first layout of Water street in its present location appears in vol. O, page 401, March 5, 1762, from the west end of house lot No. 21, to east Beech hill (continuing up the hill, and connecting with the south end of the old Proprietors' road, so called, (the Nourse road). Another layout is recorded from the same lot, Aug. 19, 1762, vol. O, page 401. The old road leading to Beech hill was discontinued March 13, 1810. This was probably the road first laid out between lots 13 and 14. Laid out by the Court from Main street to the Roxbury road in 1850, Court records, vol. 2, page 457. Two rods wide at the west end, 40 feet in the middle portion and three rods at the east end. Widened at the west end to 40 feet by the Court in 1854, Court records, vol. 2, page 541. East end relaid by the selectmen, July 3, 1867, vol. 1, page 299. Grade of the north walk to Crossfield street established, and concrete voted, also on the south walk to Willow street, Aug. 4, 1888, vol. 2, page 299. Spur track for John P. Rust located by joint resolution of the councils, Nov. 20, 1902. Grade of spur track for Charles L. Russell established June 1, 1903, vol. 4, page 61. Grade established for a spur track for C. L. Russell & Sons, April 8, 1908, vol. 4, page 156.

Water street court—A part of Willow street, which see.

Wells street—Originally reserved as a private right of way, 24 feet wide. Has never been laid out as a public street.

West Hill, base road—From the Daniels Hill road southerly at the base of West Hill to Swanzey line, formerly called the Foster road. This road was probably included, in part, in the layout March 6, 1759, vol. O, page 399. Also it seems to have been laid out to the Swanzey line in 1782, vol. O, page 409. Re-surveyed in 1836, vol. 1, page 52, two rods wide. Widened and straightened May 31, 1889, vol. 2, page 327, two rods wide.

West Hill Summit road—See Daniels Hill road.

West street—Formerly called Pleasant street. There is evidence that this was one of the early roads, probably laid out about 1740, with the road that ran up the river. The first record of its being laid out was on March 5, 1754, vol. O, page 398 running from the old causeway over the river and "brook" to Amos Foster's land, which was on or near West hill. This road ran "where the road is now drawn," showing the existence of a road prior to that date. The course of this road was from the causeway, a little north of the present railroad crossing on Main street, thence northwesterly, across the house lots now on the south side of West street, and entered the present course of the street near the present corner of School street. The course was changed near the east end, March 6, 1759, vol. O, page 399. A layout made Nov. 12, 1760, vol. O, page 400, to the "Causey," includes this road, with part of the Westmoreland road. Alterations were made to Jesse Clark's, June 21, 1763, vol. O, page 402, being turned to the right upon "Maccany plain, so called, and run a straight course as the land will allow to the saw mill near Jesse Clark's." The saw mill was where Willson's mill now stands, and Jesse Clark's, the first house to the west. Previous to this time the road ran to the south, along the low land. The name Maccany plain appears on some old deeds, and seems to refer to the plain on which West Keene is built. At a town meeting held Sept. 15, 1773, old records, page 74, a vote was passed "to allow Josiah Richardson to alter the road leading from the Meeting House, to Ichabod Fisher's, and to remove said road, and to turn out on the south side of the Meeting House with a straight line to Ichabod Fisher's, in the place which the said Richardson has chosen." This located the street in its present position, from Central square, westerly. The former road which this replaced was called Poverty lane. It was straightened

to the "great bridge," June 3, 1801, vol. O, page 423, at which time the creek at the mill was filled, and the road raised one foot above the highest water mark. The old part of the road was discontinued March 12, 1805, page 393. Included in the layout by the Court, Keene meeting-house to Chesterfield in 1801, Court records, vol. 1, page 80. Widened and straightened from the Common to Faulkner & Colony's mill, May 25, 1818, vol. O, page 457. Included in the re-survey of the Chesterfield road in 1836, vol. 1, page 58, four rods wide, and of the Daniels Hill road, page 51, three rods wide. Also included in a new layout by the Court, from the Ashuelot river to Chesterfield, in 1840, Court records, vol. 2, page 183. Alterations were made near Isaac Rand's, Oct. 25, 1842, vol. 1, page 78. Widened on the south side, from Main street to the Faulkner house, Oct. 1, 1864, vol. 1, page 247. Grade of the north walk and concrete voted, Central square to Colorado street, June 7, 1886, vol. 2, page 206. Grade of the south walk established, and concrete ordered to the Cooke lot, July 1, 1889, vol. 2, page 335. Grade of the center line to Ashuelot river established, Dec. 19, 1889, vol. 2, page 366. Grade and walk on the north side extended to Faulkner & Colony's office, Sept. 10, 1898, vol. 3, page 22. Widened and the north line established, Central square to Colorado street, June 15, 1893, vol. 3, page 125. Grade of the north walk and curb line established near Central square, Nov. 21, 1895, vol. 3, page 205. Widened on the south side at the "Cooke elm," May 1, 1900, vol. 3, page 308. Widened and straightened from Ashuelot street to near Pearl street, to accommodate the new steel bridge, June 18, 1900, vol. 3, page 327. Widened at the mill pond, by agreement, and retaining wall built in 1900.

Westmoreland, Glebe road—From the old Westmoreland road to the town line, southerly of the northwest corner of Keene. Laid out in 1781, vol. O, page 408. Re-surveyed in

1836, vol. 1, page 47, two rods wide. Discontinued Nov. 9, 1869. This road ran nearly south through the east part of Westmoreland to or through the old Glebe lands.

Westmoreland, Grimes road, also called the Glebe road—From the Chesterfield road, near the house of John R. Russell, to the Westmoreland line. Laid out from the Westmoreland line to the house of John Grimes, "where it strikes the old road," Apr. 16, 1806, vol. O, page 433. The record of the "old road" has not been identified. Re-surveyed in 1836, vol. 1, page 54, two rods wide. Discontinued from David B. Stearns's to the line of Westmoreland, March, 1870.

Westmoreland, old road, or the Hurricane road—From the Chesterfield road, near Willson's mill, to the Westmoreland line, easterly of the northwest corner of Keene. Laid out from Jesse Clark's to the Westmoreland line, Sept. 28, 1761, vol. O, page 400. A branch was laid from this road, westerly to the Westmoreland line in 1781, see Westmoreland Glebe road. Alterations made from Oliver Metcalf's log house, March 15, 1793, vol. O, page 417. Road accepted from Jesse Clark's to the Westmoreland line, Nov. 5, 1804, vol. O, page 388. Laid out by the Court, Westmoreland to Keene, passing John Snow's, and running to the Chesterfield road and thence to the meeting-house in 1808, Court records, vol. 1, page 118. Re-surveyed in 1818, vol. O, page 465. Alterations were made near "Foster's store," July 28, 1821, vol. O, page 467. Part of the road laid out in 1808 discontinued by the Court in 1824, Court records, vol. 1, page 296. Alterations made in three places July 27, 1830, vol. 1, page 16. Part of road laid out in 1830, discontinued March 12, 1832. Re-surveyed in 1836, vol. 1, page 46, three rods wide. Part of the old road near Thayer Knight's discontinued in March, 1843. Alterations near Wm. Dickinson's, Nov. 15, 1847, vol. 1, page 110, three

rods wide. Old road near Dickinson's discontinued March 14, 1848.

Westmoreland, Summit road—Formerly called the County road, including Park avenue, from the junction of West street, to the line of Surry, near the Summit. Laid out from the Chesterfield road to John Colony's, July 7, 1774, vol. O, page 410. Laid out from Obadiah Blake's to Elijah Baker's in June, 1777, vol. O, page 407. Straightened about 1790, vol. O, page 416. Alterations made from John Colony's toward the village in Aug. 1829, vol. 1, page 7. Laid out by the Court in 1831, Court records, vol. 2, page 2, from Westmoreland to the old road near Thomas Baker's, three rods wide. Re-surveyed in 1836, from the Chesterfield road to the Surry line, vol. 1, page 50, old part of the road, to Thomas Baker's, two and one-half rods wide, from thence to the Surry line three rods wide. Laid out by the Court from Thomas Baker's to John Colony's in 1837, Court records, vol. 2, page 129. Laid out by the selectmen from John Colony's to Elijah Blake's, March 8, 1839, vol. 1, page 68. This layout discontinued March 30, 1839. That part of the old road between the old and new location of the No. 12 schoolhouse discontinued Nov. 25, 1839. Alterations from Elijah Blake's to the Chesterfield road, Oct. 10, 1843, vol. 1, page 80. Old road from John Colony's to Elijah Blake's discontinued in March, 1845. Alterations were made at the Cheshire railroad, near the Summit, Aug. 9, 1848, vol. 1, page 122, three rods wide.

Wheeler, Benjamin F., road—A private road from the West hill base road to Wheeler's meadow. Laid out July 27, 1895, vol. 3, page 185, 20 feet wide. It was discontinued March 7, 1912.

Wheeler, Joseph, road—This seems to be the road leading southerly from the Daniels Hill road, near the house of Mary A. Edson. Probably laid out in March, 1789, vol. O, page 413. Was discontinued Oct. 18, 1888.

Wheelock street—Laid out Nov. 24, 1896, vol. 3, page 219, including part of Russell street. It is 40 feet wide.

Whitcomb's mills road, or Slyfield road—From the Chesterfield road, southerly to the Daniels Hill road. Laid out in July, 1784, vol. O, page 410. Re-surveyed in 1836, vol. 1, page 53, two rods wide.

Whitcomb, Oliver, road—From the Westmoreland road, by the old cemetery, southerly, to the former house of Oliver Whitcomb. No layout found. Discontinued March 19, 1813.

Wilber street—Laid out July 3, 1886, vol. 2, page 164, two rods wide. A triangular piece of land, 8.25 feet wide on South Lincoln street, was added to the south side of the street from the school lot, by agreement, in 1901. No layout made.

Wilder street—The south end of the street was laid out Nov. 5, 1908, vol. 4, page 159, 40 feet wide. It was extended May 12, 1909, the same width, vol. 4, page 168. The north end of the street has not been laid out, but was conveyed to the City of Keene as a right of way at the time of the second extension. The right of way is 27 feet wide at Park street, and of various widths elsewhere.

Wilder road—Lately called Belvedere. From the Gilsum brook road, northwesterly, to the Gilsum line. Laid out by the Court in 1879, Court records, vol. 3, page 349, three rods wide.

Wilford street—Laid out Nov. 9, 1898, vol. 3, page 274, 40 feet wide.

Willow street—Laid out, in part, as Water street court, Aug. 2, 1876, vol. 2, page 47, 40 feet wide. Extended to Marlboro street May 22, 1886, vol. 2, page 210, 40 feet wide. Widened on the west side, from Marlboro street to the first angle, Nov. 9, 1898, vol. 3, page 277, to 42 feet in width.

Willow court, formerly called Howard place—Laid out Nov. 19, 1885, vol. 2, page 196, 30 feet wide.

Wilson street—Laid out north of Emerald street, Sept. 21, 1853, vol. 1, page 173, 44 feet wide. This part was formerly called Adams court. Another layout of the same appears Oct. 23, 1880, vol. 2, page 106, 44 feet wide. Laid out to Davis street, Nov. 22, 1888, vol. 2, page 307, 45 feet wide. Extended to Winchester street, June 20, 1892, vol. 3, page 79, 45 feet wide.

Winchester court—Laid out Aug. 2, 1873. vol. 1, page 414, 32 feet wide.

Winchester street and road—The early records of this road have not been identified. It was laid out by the Court in 1833, Court records, vol. 2, page 29, from Swanzey to the west side of Main street in Keene. Laid out by the selectmen, Main street to the Swanzey line, May 17, 1847, vol. 1, page 101, three rods wide. Laid out as part of the New Hampshire west side boulevard in 1909. Widened and straightened Nov. 23, 1909, vol. 4, page 183, three rods wide. Grade established on the south walk from Main to Blake street Oct. 21, 1915, vol. 4, page 307.

Winter street—Laid out Nov. 14, 1832, vol. 1, page 21, two and one-half rods wide. Widened from Court to Middle street, June 20, 1877, vol. 2, page 66, by adding two and one-half feet to the north side. Grade of the north walk from Court to Middle street established, and concrete ordered, June 25, 1887, vol. 2, page 252. Grade and walk on the north side extended to School street, July 31, 1889, vol. 2, page 343. Grade of south walk, Central square to S. A. Geroulds' established, and concrete ordered, Oct. 26, 1891, vol. 3, page 67.

Wood street—A street planned as a part of "Homestead Villa," leading northerly from Pearl street. Not laid out by the city.

Woodburn street—Laid out Aug. 22, 1876, vol. 2, page 50. Extended to Court street, June 16, 1903, vol. 4, page 64. It is 42 feet wide. All of the extension except a short distance at the south end was discontinued June 6, 1907.

Woodbury street—Laid out July 5, 1894, vol. 3, page 167, 40 feet wide.

Woodward—See Maple Ave.

Wyman court—See Hyde street.

Wyman road—From the Walpole road, southerly, to the Summit road. Laid out in 1782 from the Walpole road to near Elijah Blake's house, vol. O, page 409. Alterations made from Benjamin Archer's to Thomas Dwinnel's, May 17, 1787, vol. O, page 411. Re-surveyed in 1836, vol. 1, page 51, two rods wide. The short piece of road leading northerly from the house formerly occupied by William Goodnow, to the Walpole road was laid out Sept. 23, 1830, vol. 1, page 15.

Wyman Way—Laid out in connection with the extension of Madison street, Oct. 26, 1898, vol. 3, page 263, 40 feet wide.

ELECTRIC LIGHTS.

The Keene Gas and Electric company now has 572 incandescent, 8 arc and 24 ornamental lights (in Central Sq.,) located in the city of Keene.

LOCATIONS OF INCANDESCENT LIGHTS.

December 1, 1919.

Adams St. opposite 31 Adams—W-267.
Adams St. opposite No. 61—W-266.
Adams St. opposite No. 79—W-264.
Adams St. opposite No. 111—W-263.
Allen Ct. opposite No. 15—W-152.
Apppleton St. opposite No. 26—W-239.
Appian Way opposite No. 73—W-220.
Appian Way opposite No. 39—W-221.
Arch St. opposite No. 8—W-67.
Arch St. opposite No. 18—W-68.
Arch St. opposite No. 34—W-69.
Arch St. opposite No. 49—W-70.
Arch St. opposite No. 62—W-71.
Arch St. opposite Country club—W-72.
Arch St. opposite No. 91—W-73.
Armory St. opposite No. 137—W-165.
Armory St. opposite No. 43—W-160.
Armory St. opposite No. 93—W-164.
Ashuelot St. opposite No. 99—W-96.
Ashuelot St. opposite No. 30—W-94.

Ashuelot St. opposite No. 51—W-95.
Baker and Dartmouth—W-.
Baker St. opposite—W-154.
Baker St. opposite No. 57—W-262.
Baker St. opposite No. 213—W-282.
Baker St. opposite No. 23—W-261.
Baker St. opposite No. 114—W-278.
Baldwin St. opposite No. 25—W-158.
Beaver St. opposite No. 21—E-116.
Beaver St. opposite No. 38—E-115.
Beaver St. opposite No. 59—E-114.
Beaver St. opposite No. 77—E-112.
Beaver St. opposite No. 97—E-110.
Beaver St. opposite No. 119—E-109.
Beaver St. opposite No. 149—E-106.
Beaver St. opposite No. 181—E-104.
Beaver St. opposite No. 205—E-101.
Beaver St. opposite No. 235—E-99.
Beaver St. opposite No. 261—E-100.
Beech St. opposite No. 57—E-107.
Beech St. opposite No. 25—E-108.
Blake St. opposite No. 29—W-217.
Brook St. opposite No. 21—E-119.
Brook St. opposite No. 46—E-118.
Butler Ct. opposite No. 60—W-8.
Butler Ct. opposite No. 36—W-7.
Carroll St. opposite No. 22—E-191.
Carroll St. opposite No. 47—E-185.
Carroll St. opposite No. 74—E-186.
Carroll St. opposite No. 112—E-187.
Carroll St. opposite No. 155—W-162.
Carpenter St. opposite No. 48—E-24.
Carpenter St. opposite No. 78—E-23.
Castle St. opposite No. 43—W-99.
Castle St. opposite No. 77—W-97.

Centre St. opposite No. 23—W-180.
Central Sq. opposite No. 23—E-229.
Church St. opposite No. 21—E-65.
Church St. opposite No. 41—E-60.
Church St. opposite No. 71—E-61.
Church St. opposite No. 97—E-63.
Church St. opposite No. 116—E-50.
Church St. opposite No. 135—E-49.
Church St. opposite No. 170—E-48.
Church St. opposite No. 202—E-47.
Church St. opposite No. 214—E-46.
Church St. opposite No. 263—E-41.
Church St. opposite No. 246—E-45.
Church St. opposite No. 287—E.-40.
Coolidge St. opposite No. 21—E-193.
Howard St. opposite No. 19—E-192.
Colorado St. opposite No. 19—W-104.
Colorado St. opposite No. 39—W-103.
Colorado St. opposite No. 64—W-102.
Colorado St. opposite No. 88—W-101.
Cottage St. opposite No. 22—E-149.
Cottage St. opposite No. 51—E-150.
Court St. opposite No. 11—W-188.
Court St. opposite No. 32—W-179.
Court St. opposite No. 49—W-178.
Court St. opposite No. 65—W-176.
Court St. opposite No. 81—W-175.
Court St. opposite No. 91—W-174.
Court St. opposite No. 110—W-173.
Court St. opposite No. 117—W-171.
Court St. opposite No. 137—W-123.
Court St. opposite No. 151—W-124.
Court St. opposite No. 161—W-125.
Court St. opposite No. 180—W-126.
Court St. opposite No. 197—W-127.

Court St. opposite No. 209—W-128.
Court St. opposite No. 234—W-129.
Court St. opposite No. 248—W-130.
Court St. opposite No. 275—W-131.
Court St. opposite No. 289—W-129.
Court St. at Watering trough—W-343.
Court St. opposite No. 306—W-136.
Court St. opposite No. 327—W-137.
Court St. opposite No. 350—W-138.
Court St. opposite No. 374—W-140.
Court St. opposite No. 622—W-154.
Court St. opposite No. 644—W-155.
Court St. opposite No. 600—W-153.
Congress St. Narrow Webb—W-.
Congress St. Morgan Mfg. Co.—W-.
Congress St. opposite No. 33—W-281.
Congress St. opposite No. 71—W-280.
Court St. opposite No. 394—W-143.
Court St. opposite No. 428—W-144.
Court St. opposite No. 454—W-145.
Court St. opposite No. 480—W-146.
Court St. opposite No. 504—W-147.
Court St. opposite No. 545—W-148.
Court St. opposite No. 555—W-149.
Court St. opposite No. 572—W-150.
Court St. opposite No. 583—W-151.
Crescent St. opposite No. 8—W-31.
Cross St. opposite No. 124—E-200.
Cross St. opposite No. 81—E-197.
Cross St. opposite No. 58—E-196.
Cross St. opposite No. 44—E-194.
Cross St. opposite No. 21—E-136.
Damon Ct. opposite No. 27—E-113.
Dartmouth St. opposite No. 11—W-283.
Dartmouth St. opposite No. 31—W-351.

Davis St. at B. & M. Crossing—W-344.
Davis St. opposite No. 83—W-213.
Davis St. opposite No. 53—W-214.
Davis St. opposite No. 29—W-215.
Davis St. near Main—E-2.
Davis St. opposite No. 107—W-212.
Douglass St. opposite No. 15—E-88.
Douglass St. opposite No. 41—E-89.
Douglass St. opposite No. 89—E-105.
Dover St. opposite No. 25—E-82.
Dover St. opposite No. 62—E-83.
Dunbar St. opposite No. 144—E-15.
Dunbar St. opposite No. 16—E-14.
Dunbar St. opposite No. 36—E-13.
Dunbar St. opposite No. 57—E-12.
Dunbar St. opposite No. 78—E-11.
Dunbar St. opposite No. 94—E-10.
Eastern Ave. opposite No. 63—E-32.
Eastern Ave. opposite No. 90—E-33.
Eastern Ave. opposite No. 182—W-309.
Edgewood Ave. opposite No. 14—W-256.
Riverton St. opposite No. 1—W-257.
Riverton St. opposite No. 15—W-258.
Elliot St. opposite No. 11—W-223.
Elliot St. opposite No. 31—W-268.
Ellis Ct. opposite No. 29—E-
Elm St. opposite No. 29—E-208.
Elm St. opposite No. 74—E-201.
Elm St. opposite No. 99—E-198.
Elm St. opposite No. 147—E-190.
Elm St. opposite No. 124—E-199.
Elm St. opposite No. 193—E-189.
Elm St. opposite No. 377—W-167.
Elm St. opposite No. 309—W-166.
Elm St. opposite No. 257—W-161.

Elm St. opposite No. 443—W-170.
Elm St. opposite No. 429—W-169.
Elm St. opposite No. 414—W-168.
Elm St. opposite No. 228—E-188.
Emerald St. opposite No. 7—W-203.
Emerald St. opposite No. 32—W-206.
Emerald St. opposite No. 53—W-207.
Emerald St. opposite No. 74—W-209.
Emerald St. opposite No. 105—W-210.
Emerald St. opposite No. 125—W-211.
Emerald St. opposite No. 142—W-2.
Fairview St. opposite No. 41—W-81.
Fairview St. opposite No. 22—W-82.
Forest St. opposite No. 55—W-157.
Forest St. opposite No. 97—W-159.
Forest St. opposite No. 29—W-156.
Foster St. opposite No. 28—W-312.
Franklin St. opposite No. 66—E-78.
Franklin St. opposite No. 28—E-97.
Gardner St. opposite No. 17—W-311.
Gates St. opposite No. 21—W-265.
George St. opposite No. 44—E-156.
George St. opposite No. 92—E-157.
George St. opposite No. 134—E-158.
George St. opposite North Lincoln—E-159.
Giffin St. opposite No. 21—E-160.
Gilsum St. opposite No. 12—E-143.
Gilsum St. opposite No. 46—E-144.
Gilsum St. opposite No. 74—E-174.
Gilsum St. opposite No. 108—E-175.
Gilsum St. opposite No. 154—E-176.
Gilsum St. opposite No. 202—E-177.
Grant St. opposite No. 21—E-103.
Grant St. opposite No. 45—E-102.
Green St. opposite No. 18—E-204.

Greenlawn St. opposite No. 33—E-139.
Grove St. opposite No. 59—W-313.
Grove St. opposite No. 25—W-314.
Harrison St. opposite No. 21—E-77.
High St. opposite No. 21—E-135.
High St. opposite No. 47—E-183.
High St. opposite No. 73—E-184.
High St. opposite No. 144—W-187.
Howard St. opposite No. 160—E-178.
Howard St. opposite No. 124—E-179.
Howard St. opposite No. 79—E-180.
Island St. at Bridge opposite No. 482—W-32.
Island St. opposite No. 150—W-33.
Island St. opposite No. 116—W-34.
Island St. opposite No. 25—W-37.
Island St. opposite No. 84—W-35.
Island St. opposite W-36 at B. & M. R. R. crossing.
Jennison St. opposite Gardner—W-
Keene City Clock No. 1—E-230.
Keene City Clock No. 2—E-231.
Keene City Clock No. 3—E-232.
Keene City Clock No. 4—E-233.
Kelleher St. opposite No. 36—W-276.
Kelleher St. opposite No. 51—W-277.
Lamson St. at Ashuelot Shop—W-191.
Laurel St. opposite No. 63—W-
Leverett St. opposite No. 42—W-100.
Madison St. opposite No. 50—W-219.
Main St. by Catholic cemetery—W-251.
Main St. pole No. 106—W-250.
Main St. pole No. 109—W-249.
Main St. pole No. 112—W-248.
Main St. by Branch bridge—W-247.
Main St. opposite No. 549—W-252.
Main St. opposite No. 609—W-253.

Main St. opposite No. 540—W-246.
Main St. opposite No. 627—W-254.
Main St. opposite No. 643—W-255.
Main St. opposite No. 679—W-259.
Main St. opposite No. 695—W-260.
Main St. opposite No. 522—W-245.
Main St. by Beaver Brook bridge No. 495—W-244.
Main St. opposite No. 459—W-243.
Main St. opposite No. 441—W-242.
Main St. opposite No. 419—W-241.
Main St. opposite No. 410—W-240.
Main St. opposite No. 399—W-238.
Main St. opposite No. 392—W-237.
Main St. opposite No. 383—W-236.
Main St. opposite No. 380—W-235.
Main St. opposite No. 365—W-234.
Main St. opposite No. 358—W-233.
Main St. opposite No. 349—W-232.
Main St. opposite No. 338—W-231.
Main St. opposite No. 331—W-230.
Main St. opposite No. 324—W-228.
Main St. opposite No. 305—W-227.
Main St. opposite No. 298—W-226.
Main St. opposite No. 289—W-225.
Main St. opposite No. 284—W-224.
Main St. opposite No. 273—W-222.
Main St. opposite No. 266—W-332.
Main St. opposite No. 251—W-331.
Main St. opposite No. 246—W-330.
Main St. opposite No. 238—W-329.
Main St. opposite No. 232—W-328.
Main St. opposite No. 215—W-327.
Main St. opposite No. 216—W-326.
Main St. opposite No. 199—W-325.
Main St. opposite No. 190—W-324.

Main St. opposite No. 185—W-323.
Main St. opposite No. 174—E-242.
Main St. opposite No. 161—E-241.
Main St. opposite No. 156—E-240.
Main St. opposite No. 143—E-239.
Main St. opposite No. 136—E-238.
Main St. opposite No. 121—W-201.
Main St. opposite No. 112—W-202.
Main St. opposite No. 115—W-200.
Main St. opposite No. 40 pole.
Marlboro St. opposite No. 551—W-301.
Marlboro St. opposite No. 543—W-300.
Marlboro St. opposite No. 531—W-299.
Marlboro St. opposite No. 511—W-298.
Marlboro St. opposite No. 505—W-297.
Marlboro St. opposite No. 497—W-296.
Marlboro St. opposite No. 483—W-295.
Marlboro St. opposite No. 472—W-294.
Marlboro St. opposite No. 456—W-293.
Marlboro St. opposite No. 444—W-292.
Marlboro St. opposite No. 434—W-291.
Marlboro St. opposite No. 420—W-290.
Marlboro St. opposite No. 398—W-289.
Marlboro St. opposite No. 364—W-288.
Marlboro St. opposite No. 340—W-287.
Marlboro St. opposite No. 296—W-286.
Marlboro St. opposite No. 271—W-285.
Marlboro St. opposite No. 249—W-284.
Marlboro St. opposite No. 216—W-279.
Marlboro St. opposite No. 187—W-275.
Marlboro St. opposite No. 160—W-274.
Marlboro St. opposite No. 142—W-270.
Marlboro St. opposite No. 120—W-269.
Marlboro St. opposite No. 95—W-317.
Marlboro St. opposite No. 80—W-318.

Marlboro St. opposite No. 56—W-319.
Marlboro St. opposite No. 47—W-320.
Marlboro St. opposite No. 20—W-321.
Marlboro St. opposite No. 16—W-322.
Marlboro St. opposite No. 569—W-302.
Marlboro St. opposite No. 601—W-303.
Marlboro St. opposite No. 637—W-304.
Marlboro St. near Branch bridge—W-305.
Marlboro St. opposite No. 666—W-306.
Marlboro St. opposite 678—W-307.
Marlboro St. opposite No. 698—W-308.
Maple St. opposite No. 11—E-181.
McKinley St. opposite No. 28—W-83.
McKinley St. opposite No. 18—W-84.
Mechanic St. opposite No. 67—W-177.
Mechanic St. opposite No. 51—E-207.
Mechanic St. opposite No. 29—E-206.
Madison St. opposite No. 29—W-218.
Mechanic St. opposite No. 10—E-209.
Middle St. opposite No. 17—W-181.
Myrtle St. opposite No. 37—W-315.
Myrtle St. at Foster St—W-316.
No. Lincoln St. opposite No. 24—E-98.
North St. opposite No. 191—W-141.
North St. opposite No. 168—W-142.
Norway Ave. opposite Overall Shop—E-213.
North Lincoln St. opposite No. 115—E-243.
Page St. opposite No. 29—E-117.
Page St. opposite No. 58—E-140.
Park Ave. opposite No. 5—W-54.
Park Ave. opposite No. 10—W-55.
Park Ave. opposite No. 20—W-56.
Park Ave. opposite No. 28—W-57.
Park Ave. opposite No. 35—W-58.
Park Ave. opposite No. 42—W-59.

Park Ave. opposite No. 49—W-60.
Park Ave. opposite No. 63—W-61.
Park Ave. opposite No. 74—W-62.
Park Ave. opposite No. 84—W-63.
Park Ave. at Wheelock Park—W-64.
Park Ave. at Ladies' Park—W-65.
Park Ave. beyond Ladies' Park—W-66.
Park St. opposite No. 26—W-93.
Pearl St. opposite No. 27—W-113.
Pearl St. opposite No. 78—W-114.
Pearl St. opposite No. 118—W-115.
Pearl St. opposite No. 162—W-116.
Pearl St. near No. 210—W-30.
Pearl St. opposite No. 235—W-29.
Pearl St. opposite No. 266—W-28.
Pearl St. opposite No. 315—W-27.
Pearl St. opposite No. 351—W-26.
Pine St. opposite No. 33—E-195.
Pine Ave. opposite No. 16—W-75.
Pine Ave. opposite No. 17—W-76.
Pine Ave. opposite No. 29—W-77.
Pine Ave. opposite No. 45—W-78.
Pleasant St. opposite No. 28—E-205.
Proctor Ct. opposite No. 29—W-333.
Prospect St. opposite No. 25—W-139.
Prospect St. opposite No. 65—W-163.
Ralston St. opposite No. 57—W-4.
Ralston St. opposite No. 29—W-3.
Railroad St. opposite No. 110 yard—E-54.
Railroad St. opposite No. 110 office—E-53.
Railroad St. opposite No. 92—E-52.
Railroad St. opposite No. 61—E-57.
Railroad St. opposite No. 48—E-58.
Railroad St. opposite No. 18—E-62.
Railroad Sq. Abbott Grocery—W-194.

Richardson Ct. opposite No. 29—W-117.
Roxbury St. opposite No. 324—E-94.
Roxbury St. opposite No. 299—E-91.
Roxbury St. opposite No. 270—E-90.
Roxbury St. opposite No. 248—E-87.
Roxbury St. opposite No. 229—E-86.
Roxbury St. opposite No. 212—E-85.
Roxbury St. opposite No. 193—E-84.
Roxbury St. opposite No. 180—E-81.
Roxbury St. opposite No. 163—E-80.
Roxbury St. opposite No. 148—E-79.
Roxbury St. opposite No. 127—E-76.
Roxbury St. opposite No. 87—E-74.
Roxbury St. opposite No. 369—E-95.
Roxbury St. opposite No. 403—E-96.
Roxbury St. opposite No. 106—E-75.
Roxbury St. opposite No. 65—E-73.
Roxbury St. opposite No. 45—E-72.
Roxbury St. opposite No. 31—E-71.
Roxbury St. opposite No. 11—E-67.
Rule St. opposite No. 11—E
Rule St. opposite No. 37—E
Russell St. opposite No. 58—W-80.
Russell St. opposite No. 41—W-79.
Russell St. opposite No. 17—W-74.
River and Leverett Sts. opposite No. 49—W-98.
Rear city hall—E-212.
Rear Knowlton & Stone—E-214.
School St. opposite No. 157—W-122.
School St. opposite No. 142—W-121.
School St. opposite No. 128—W-120.
School St. opposite No. 102—W-119.
School St. opposite No. 73—W-111.
School St. opposite No. 54—W-110.
School St. opposite No. 27—W-108.

South St. opposite No.—W-273.
South St. opposite No. 23—W-271.
South St. opposite No. 45—W-272.
So. Lincoln St. opposite No. 28—E-92.
So. Lincoln St. opposite No. 58—E-93.
So. Lincoln St. opposite No. 82—E-39.
So. Lincoln St. opposite No. 103—E-37.
So. Lincoln St. opposite No. 139—E-35.
So. Lincoln St. opposite No. 171—E-34.
St. James St. opposite No. 25—E-225.
Sullivan and Giffin St.—E-161.
Sullivan St. opposite No. 31—E-244.
Sullivan St. opposite No. 54—E-162.
Sullivan St. opposite No. 77—E-163.
Sullivan corner Concord Road on pole.
Summer St. opposite No. 30—W-182.
Summer St. opposite No. 53—W-112.
Spring St. opposite No. 47—E-121.
Spring St. opposite No. 18—E-124.
Spring St. opposite No. 77—E-120.
Spruce St. opposite No. 153—W-
Taylor St. opposite No. 26—E-123.
Taylor St. opposite No. 42—E-122.
Terrace St. opposite No. 53—E-182.
Union St. opposite No. 29—E-135.
Union St. opposite No. 54—E-203.
Union St. opposite No. 79—E-202.
Union St. opposite No. 95—W-172.
Valley St. opposite No. 76—E-44.
Valley St. opposite No. 48—E-43.
Valley St. opposite No. 31—E-42.
Vernon St. opposite No. 10—E-215.
Vernon St. opposite No. 23—E-216.
Vernon St. opposite No. 36—E-217.
Vernon St. rear Fire Station—E-218.

Vernon St. opposite No. 39—E-219.
Washington Ave. opposite No. 41—E-173.
Washington St. opposite No. 571—E-164.
Washington St. opposite No. 562—E-165.
Washington St. opposite No. 546—E-166.
Washington St. opposite No. 531—E-167.
Washington St. opposite No. 521—E-168.
Washington St. opposite No. 509—E-169.
Washington St. opposite No. 490—E-170.
Washington St. opposite No. 469—E-171.
Washington St. opposite No. 443—E-172.
Washington St. opposite No. 421—E-155.
Washington St. opposite No. 391—E-154.
Washington St. opposite No. 385—E-153.
Washington St. opposite No. 348—E-152.
Washington St. opposite No. 323—E-148.
Washington St. opposite No. 309—E-147.
Washington St. opposite No. 281—E-146.
Washington St. opposite No. 273—E-145.
Washington St. opposite No. 257—E-142.
Washington St. opposite No. 242—E-141.
Washington St. opposite No. 224—E-138.
Washington St. opposite No. 206—E-137.
Washington St. opposite No. 190—E-134.
Washington St. opposite No. 173—E-133.
Washington St. opposite No. 155—E-132.
Washington St. opposite No. 140—E-131.
Washington St. opposite No. 121—E-130.
Washington St. opposite No. 106—E-129.
Washington St. opposite No. 90—E-128.
Washington St. opposite No. 79—E-127.
Washington St. opposite No. 64—E-126.
Washington St. opposite No. 54—E-125.
Washington St. opposite No. 44—E-210.
Washington St. opposite No. 34—W-186.

Washington St. opposite No. 18—E-211.
Washington St. at City Hall Alley—E-228.
Water St. opposite No. 331—E-29.
Water St. opposite No. 309—E-28.
Water St. opposite No. 284—E-27.
Water St. opposite No. 256—E-26.
Water St. opposite No. 224—E-25.
Water St. opposite No. 206—E-22.
Water St. opposite No. 181—E-21.
Water St. opposite No. 151—E-20.
Water St. opposite No. 141—E-19.
Water St. opposite No. 131—E-18.
Water St. opposite No. 109—E-17.
Water St. opposite No. 87—E-16.
Water St. opposite No. 63—E-7.
Water St. opposite No. 32—E-5.
Water St. opposite No. 21—E-4.
Water St. opposite No. 7—E-6.
Water St. opposite No. 354—E-30.
West St. opposite No. 21—E-227.
West St. opposite No. 37—E-226.
West St. opposite No. 52—E-223.
West St. opposite No. 63—E-222.
West St. opposite No. 78—E-221.
West St. opposite No. 86—E-220.
West St. opposite No. 104—W-190.
West St. opposite No. 111—W-107.
West St. opposite No. 129—W-345.
West St. opposite No. 133—W-106.
West St. opposite No. 151—W-105.
West St. opposite No. 159—W-89.
West St. opposite No. 171—W-88.
West St. opposite No. 191—W-87.
West St. opposite No. 8—E-234.
West St. opposite No. 194—W-118.

West St. opposite No. 209—W-86.
West St. opposite No. 219—W-85.
West St. opposite No. 254—W-90.
West St. opposite No. 281—W-38.
West St. opposite No. 293—W-39.
West St. opposite No. 322—W-40.
West St. opposite No. 335—W-41.
West St. opposite No. 366—W-42.
West St. opposite No. 382—W-43.
West St. opposite No. 424—W-44.
West St. opposite No. 465—W-45.
West St. opposite No. 481—W-46.
West St. opposite No. 503—W-47.
West St. opposite No. 539—W-49.
West St. opposite No. 532—W-48.
West St. opposite No. 545—W-50.
West St. opposite No. 563—W-51.
West St. opposite No. 573—W-52.
West St. opposite No. 588—W-53.
Wilder Ct. opposite No. 26—W-91.
Wilder Ct. opposite No. 64—W-92.
Wilford St. opposite No. 22—E-151.
Willow St. opposite No. 38—E-9.
Willow St. opposite No. 19—E-8.
Willow Court.
Wilson St. opposite No. 6—W-208.
Wilson St. opposite No. 91—W-216.
Winchester St. opposite No. 9—W-334.
Winchester St. opposite No. 27—W-335.
Winchester St. opposite No. 51—W-336.
Winchester St. opposite No. 81—W-337.
Winchester St. opposite No. 110—W-338.
Willow St. at Carey's Chair Shop.
Winchester St. opposite No. 133—W-5.
Winchester St. opposite No. 156—W-6.

Winchester St. opposite No. 176—W-9.
Winchester St. opposite No. 204—W-12.
Winchester St. opposite No. 232—W-13.
Winchester St. opposite No. 332—W-16.
Winchester St. opposite No. 345—W-17.
Winchester St. opposite No. 275—W-14.
Winchester St. opposite No. 297—W-15.
Winchester St. opposite No. 363—W-18.
Winchester St. opposite No. 391—W-19.
Winchester St. opposite No. 411—W-20.
Winchester St. opposite No. 429—W-21.
Winchester St. opposite No. 451—W-22.
Winchester St. opposite No. 471—W-23.
Winchester St. opposite No. 489—W-24.
Winchester St. opposite No. 515—W-25.
Winchester Ct. opposite No. 20—W-10.
Winchester Ct. opposite No. 42—W-11.
Wilber St. opposite No. 31—W-38.
Wilber St. opposite No. 97—E-31.
Winter St. opposite No. 67—W-184.
Winter St. opposite No. 23—W-185.
Winter St. opposite No. 45—W-183.
Woodburn St. opposite No. 73—W-134.
Woodburn St. opposite No. 29—W-132.
Woodburn St. opposite No. 47—W-133.
Woodbury St.—E-
Wyman Way opposite No. 61 Hyde St.—W-229.

Total number, 572.

LOCATION OF ARCS.

Central Square and West St.—E-235.
Central Square and Court St.—W-189.
Central Square and Washington St.—E-228.

Central Square and Roxbury St.—E-66.
Main St. opposite No. 27—E-236.
Main St. and Church St.—E-64.
Main St. opposite No. 55—W-193.
Main St. and Commercial St.—E-237.

Total 8.

ORNAMENTAL LIGHTS.

Twenty-four around Central Square.

Ordinances and Joint Resolutions

ORDINANCES AND JOINT RESOLUTIONS

Passed by the City Councils in 1918.

CITY OF KEENE.

In the year of our Lord, one thousand nine hundred and Eighteen.

To the City of Keene:

Mr. J. Whitney Buckminster by his will left to the City of Keene the sum of Two Hundred Dollars ($200.00) for the City to "hold the same in trust as a perpetual fund and apply the annual income thereof to the care and maintenance of my cemetery lot in the south part of Greenlawn Cemetery."

I am the Executrix of Mr. Buckminster's will and I am ready to pay this money to the City of Keene upon the City's passing the proper vote and giving me a proper receipt therefor.

Yours very truly,

GLADYS A. BUCKMINSTER.

Executrix u w J. Whitney Buckminster.

November 26, 1918.

A JOINT RESOLUTION relating to the J. Whitney Buckminster Cemetery Fund.

Resolved by the City Councils of the city of Keene, as follows:

That the City of Keene, by its councils, hereby accepts the J. Whitney Buckminster Cemetery Fund of two hundred dollars, in trust, however, the income only to be used for the care of Lot No. 255 in Greenlawn cemetery. The city clerk shall receipt for said sum, which shall be invested by the Trustees of Trust Funds according to law.

Passed December 5, 1918.

To the Honorable Mayor and City Councils of the City of Keene:

I desire to make application for an extension of my lease giving me the privilege of cutting ice from the lower Beech Hill Reservoir, so called. This lease expires on December 17th, 1918 and I desire to extend the lease for another period of five years.

Signed,
FRED J. CUMMINGS.

A JOINT RESOLUTION relating to a Lease.

Resolved by the City Councils of the city of Keene, as follows:

That the Mayor be and is hereby authorized to make a lease from the City to a suitable party or parties of the privilege of cutting ice on the lower Beech Hill Reservoir, so-called, and of the use of the land on which the buildings stand, under conditions that the business shall not be transferred or the ice cut from said pond sold out of town without the consent of the city; said lease to be for a term not exceeding eight months from the seventeenth of December, 1918.

Passed December 5, 1918.

December 13, 1918.

Mr. Frank H. Whitcomb,
City Clerk, Keene, N. H.

Hon. Mayor and City Councils,
Keene, N. H.

Gentlemen:

I hereby petition your body to accept the sum of $100.00 to be invested by the city and the interest thereof, to be used for the perpetual care of lot No. 338 in Greenlawn Cemetery; said fund to be known as the Charles P. Pitcher fund.

Upon notice of your acceptance, will be pleased to forward check payable to whoever you may direct.

Respectfully yours,
HARRIE E. PITCHER.

A JOINT RESOLUTION relating to the Charles P. Pitcher Cemetery Fund.

Resolved by the City Councils of the city of Keene, as follows:

That the city of Keene, by its councils, hereby accepts the Charles P. Pitcher cemetery fund of one hundred dollars, in trust, however, the income only to be used in the care of Lot No. 338 in Greenlawn cemetery.

The city clerk is authorized to receipt for said fund, which shall be invested by the trustees of trust funds in accordance with the laws of New Hampshire.

Passed December 19, 1918.

Keene, December 16, 1918.

To the City Councils:

The undersigned desires to give, in trust, however, the

Graves and Jackson cemetery fund of $100. Income to be used in care of lots No. 146 and 155 now in one lot in Northeast division of Woodland cemetery.

I am ready to pay over said fund on notice of your acceptance of the same.

GEORGE H. JACKSON.

A JOINT RESOLUTION relating to the Graves and Jackson Cemetery Fund.

Resolved by the City Councils of the city of Keene, as follows:

That the city of Keene, by its councils, hereby accepts the Graves and Jackson cemetery fund of one hundred dollars, in trust, however, the income only to be used in the care of Lots numbered 146 and 155, now included in one lot, in Woodland cemetery.

The city clerk is hereby authorized to receipt for said fund, which shall be invested by the trustees of trust funds in accordance with the laws of New Hampshire.

Passed December 19, 1918.

CITY OF KEENE.

In the year of our Lord one thousand nine hundred and nineteen.

To the City Councils of Keene, New Hampshire:

Grace W. Patch, deceased, left by her will a fund of two hundred dollars for the care and maintenance of the William Rahn Lot in Woodland cemetery in Keene. I will turn over the money to the city when someone is authorized by your body to receive it.

ROY M. PICKARD.
Executor.

A JOINT RESOLUTION relating to the Grace W. Patch Cemetery Fund.

Resolved by the City Councils of the city of Keene, as follows:

That the city of Keene, by its councils, hereby accepts the Grace W. Patch Cemetery Fund of two hundred dollars, in trust, however, the income only to be used in the care of the William Rahn lot in Woodland cemetery, No. 84 in Sect. 3 of said cemetery. The city clerk is authorized to receipt for said fund which shall be invested by the Trustees of Trust Funds according to law.

Passed January 2, 1919.

A JOINT RESOLUTION relating to regular meetings.

Resolved by the City Councils of the city of Keene, as follows:

That the city councils meet on the first and third Thursdays of each month, at 7.30 o'clock p. m., for general business.

Passed January 7, 1919.

Keene, N. H., January 8, 1919.

To the City Councils:

Albert W. Spaulding, whose home address is No. 49 Douglass street, desires to give to the city of Keene, in trust, the sum of $100., the income to be used to take care of his cemetery lot in Woodland cemetery, Section 5, Lot A.

ALBERT W. SPAULDING.

A JOINT RESOLUTION relating to the Albert W. Spaulding Cemetery Fund.

Resolved by the City Councils of the city of Keene, as follows:

That the city of Keene, by its councils, hereby accepts the Albert W. Spaulding cemetery fund of one hundred dollars, in trust, however, the income only to be used in the care of Lot A in Sect. 5, Woodland cemetery.

The city clerk is authorized to receipt for said fund, which shall be invested by the Trustees of Trust funds according to law.

Passed January 16, 1919.

Keene, January 6, 1919.

To the Honorable City Councils,
Gentlemen:

The heirs of Miss Grace I. Darling desire to give to the City of Keene, the sum of one hundred dollars, ($100.) the same to be held in trust nevertheless, and the income thereof to be used for the perpetual care of the La Forest Darling lot, No. 126 Greenlawn cemetery.

I shall be glad to pay over this amount, as soon as the city accepts the trust.

J. S. TAFT,
Administrator.

A JOINT RESOLUTION relating to the Grace I. Darling Cemetery Fund.

Resolved by the City Councils of the city of Keene, as follows:

That the city of Keene, by its councils, hereby accepts the Grace I. Darling Cemetery fund of one hundred dollars, in

trust, however, the income only to be used in the care of the La Forest Darling cemetery lot numbered 126 in Greenlawn cemetery. The city clerk shall receipt for said fund, which shall be invested by the Trustees of trust funds according to law.

Passed January 16, 1919.

A JOINT RESOLUTION relating to the Mary R. Hall Charitable Fund.

Resolved by the City Councils of the city of Keene, as follows:

That the income derived from the Hall charitable fund, amounting to sixty dollars, be divided among poor and worthy women of Keene, in accordance with the provisions of the bequest, under the direction of the board of mayor and aldermen.

Passed February 6, 1919.

A JOINT RESOLUTION relating to the John Symonds Fund.

Resolved by the City Councils of the city of Keene, as follows:

That the trustees of the John Symonds Fund invest any Cash in his hands belonging to said fund, under the direction of the joint standing committee on finance.

Passed February 6, 1919.

A JOINT RESOLUTION relating to Municipal Court Room.

Resolved by the City Councils of the city of Keene, as follows:

That the sum of Seven Hundred and Seventy-five Dollars be and hereby is appropriated for repairs of Municipal Court rooms; the sum of Two Hundred and Fifty Dollars for doors at fire station; and the sum of $293.01 for coats and boots for the fire department, from any money in the treasury not otherwise appropriated.

Passed February 6, 1919.

A JOINT RESOLUTION relating to Annual Appropriations.

Resolved by the City Councils of the city of Keene, as follows:

That in accordance with the recommendation of the joint standing committee on finance the following named sums be and hereby are appropriated:

Ordinary city charges,	$12,000.00
Maintenance of highways, bridges, macadam,	25,000.00
Patrol system of maintenance.	6,000.00
Fire department,	10,000.00
Police department,	9,000.00
Electric street lights,	12,500.00
Public library books,	500.00
Public library expense,	3,500.00
City aid to soldiers and families,	250.00
Memorial Day exercises,	200.00
Public parks,	200.00
Public play grounds,	250.00
Fourth of July observances,	100.00
Transporation to play grounds,	100.00
Payment of highway bonds, loan of 1914,	3,000.00
Payment of interest on above loan,	600.00

Payment of highway bonds, loan of 1915,	3,000.00
Payment of interest on above loan,	720.00
Payment of interest on refunding bonds, loan of 1916,	2,000.00
Incinerator,	900.00
Aid to Elliot City Hospital,	1,000.00
Coolidge annuity,	800.00
Cemetery department,	300.00
Drain department,	1,500.00
Interest on Keene cemetery notes,	248.32
Inspection Keene Fire Department,	100.00
Food inspection,	275.00
Indexing Keene cemeteries,	25.00
Free public band concerts,	800.00
City paupers,	2,000.00
Ballot inspectors,	50.00
Payment of cemetery note,	1,000.00
Monadnock road construction in 1918,	952.69
Assistance to persons in quarantine and expenses,	600.00
	$99,471.01

And that the sum of one hundred thousand dollars be raised by taxation the present year.

Passed February 6, 1919.

A JOINT RESOLUTION relating to an electric light.

Resolved by the City Councils of the city of Keene, as follows:

That the committee on street lights cause an electric light to be installed on upper Spruce street.

Passed February 6, 1919.

To the City Councils of the City of Keene:

The undersigned desires to pay over to the city of Keene the sum of Two Hundred Dollars, in trust, however, the income to be used in the care of Lot No. 525 in Woodland cemetery, the fund to be known as the Anna J. Whitney Marsh cemetery fund.

I will pay over said sum to the person authorized to receipt for the same.

J. ELWIN MARSH,
Executor.

A JOINT RESOLUTION relating to the Anna J. Whitney Marsh Cemetery Fund.

Resolved by the City Councils of the city of Keene, as follows:

That the city of Keene, by its councils, hereby accepts the Anna J. Whitney Marsh cemetery fund of two hundred dollars, in trust, however, the income only to be used in the care of Lot No. 525 in Woodland cemetery.

The city clerk is hereby authorized to receipt for said sum, which shall be invested by the trustees of trust funds according to law.

Passed February 6, 1919.

A JOINT RESOLUTION relating to Maintenance of Highways.

Resolved by the City Councils of the city of Keene, as follows:

That in accordance with the offer of the State Highway Department to set aside like sums, the sum of $2,400 is hereby appropriated for Trunk line maintenance and the sum of $50 for State Aid maintenance the present year.

Passed February 20, 1919.

A JOINT RESOLUTION relating to the City Hall.

Resolved by the City Councils of the city of Keene, as follows:

That the City Federation of Women's Clubs, of the city of Keene, be permitted to use the City Hall, free of charge, on the evening of March 4th., 1919, for the purpose of giving a free public lecture.

Passed February 20, 1919.

Keene, N. H., February 20, 1919.

To the City Councils:

The undersigned desires to give to the city of Keene, in trust, however, the sum of fifty dollars as the Joseph S. Dacota Cemetery fund, the income to be applied to the care of the lot where said Dacota is buried in Woodland cemetery. I will pay over said sum to the person designated by the councils to receipt for the same.

CLARENCE E. STICKNEY.

A JOINT RESOLUTION relating to the Joseph S. Dacota Cemetery Fund.

Resolved by the City Councils of the city of Keene, as follows:

That the city of Keene, by its councils, hereby accepts the Joseph S. Dacota cemetery fund of Fifty dollars for the care of a single grave lot where he is buried. Said fund is accepted in trust, the income only to be used for said purpose, which is to be invested by the trustees of trust funds according to law. The city clerk shall receipt for the same in behalf of the city of Keene.

Passed February 20, 1919.

A JOINT RESOLUTION relating to the Monadnock Road.

Resolved by the City Councils of the city of Keene, as follows:

That in addition to the sum of twenty-five hundred dollars, heretofore set aside from the highway appropriation by the Board of Mayor and Aldermen, the sum of $1,530.61 be and hereby is appropriated from any money in the treasury not otherwise appropriated, for the completion of the Monadnock Road within the limits of the city of Keene; and that the join standing committee on streets be and hereby is authorized and instructed to apply for an apportionment of $8,969.39 State and Federal money for the above named purpose, through the State Highway Commissioner.

Passed February 27, 1919.

A JOINT RESOLUTION relating to an appropriation.

Resolved by the City Councils of the city of Keene, as follows:

That the sum of $156.25 be and hereby is appropriated for the salary of the inspector of plumbing for the current term ending August 31, 1919.

Passed March 6, 1919.

To the City Councils:

The undersigned desires to give the sum of one hundred dollars, in trust, however, the income only to be used in the care of the Robertson-Beverstock cemetery lot in Greenlawn cemetery. When notified of the acceptance of this fund I will pay over the same to the person authorized to receipt for it in behalf of the city of Keene.

MRS. BLANCHE L. BEVERSTOCK.

A JOINT RESOLUTION relating to the Robertson-Beverstock Cemetery Fund.

Resolved by the City Councils of the city of Keene, as follows:

That the city of Keene, by its councils, hereby accepts the Robertson-Beverstock cemetery fund of one hundred dollars, in trust, however, the income only to be used in the care of the Robertson-Beverstock Lot No. 380 in Greenlawn cemetery. The city clerk shall receipt for said fund, which shall be invested by the trustees of trust funds according to law.

Passed March 6, 1919.

A JOINT RESOLUTION relating to Street Sprinkling.

Resolved by the City Councils of the city of Keene, as follows:

That the joint standing committee on streets be and it is hereby authorized and instructed to cause to be watered or otherwise treated for the prevention of dust, during the current year, such public streets and places as they, in their discretion, may deem judicious.

That the superintendent of streets be and he hereby is instructed to furnish said committee with three pairs of the city's horses and drivers therefor, for the purpose aforesaid; but said horses shall always be at the absolute disposal of the proper authorities whenever required for the use of the fire department.

That the board of mayor and aldermen be and hereby is authorized and instructed to assess upon each estate abutting upon the streets and places so watered or treated in 1918 the sum of two dollars to cover the cost of such watering or otherwise treating, and to certify the amount of such assessments

upon each estate so assessed to the collector of taxes, who shall include the same in the next tax bill issued for the annual tax on each of said estates, unless the same shall have been previously paid.

That such assessments shall be paid to the collector of taxes, and shall be due and payable on June first, next.

That the streets so designated, and no others, shall be watered or so treated, during the present year; provided, however, that said committee may cause to be watered, or otherwise treated for the prevention of dust, when directed by the board of mayor and aldermen, other streets, or parts of streets, whenever two-thirds of the abutters upon any given street or part of a street, shall so request in writing.

That in case the street watering service be extended as aforesaid the board of mayor and aldermen shall proceed to assess the estates of all abutters upon such streets, or parts of streets, as hereinbefore provided, and certify the same to the collector of taxes, who shall collect the same in accordance with the provisions of this resolution hereinbefore contained.

Passed March 6, 1919.

AN ORDINANCE to amend Section 7, of Chapter VIII, of the City Ordinances.

Be it ordained by the City Councils of the city of Keene, as follows:

That Section 7 of Chapter VIII of the City Ordinances be amended by inserting after the words "wooden building," where it first appears in said section, the following words: "or make any alterations upon the exterior thereof," so that said section shall read as follows:

"Sect. 7. No person shall hereafter erect or cause to be erected, move or cause to be moved, enlarge or cause to be en-

larged, any wooden building, or make any alterations upon the exterior thereof or set up or cause to be set up, or use, any steam, gasoline or kerosene engine in any building within the limits of the city, mentioned in section 9 of this chapter without consent of the board of mayor and aldermen, to be first had and obtained after hearing of all parties in interest, duly notified by public notice posted at the door of the city hall building, at least fourteen days before the day of hearing, and by further notice given to or left at the last and usual place of abode of the owner or occupants of the land adjoining the premises, where license is asked under this chapter. Each person asking the consent of the mayor and aldermen shall file at least fourteen days before the hearing provided for above a plan and detailed specifications of the building proposed to be erected. No person shall in repairing or reshingling the roof of any building in the limits of said city described in section 9 of this chapter use any material other than a fire proof material."

Passed March 6, 1919.

A JOINT RESOLUTION relating to sale of a Horse.

Resolved by the City Councils of the city of Keene, as follows:

That the committee on water works, sewers and drains be and it is hereby authorized, in its discretion, to sell a bay mare belonging to the water department.

Passed March 20, 1919.

A JOINT RESOLUTION relating to discontinuance of a Highway.

Resolved by the City Councils of the city of Keene, as follows:

That that part of Appleton street described as follows, to-wit: "Beginning at a point in the center of said Appleton street, 10 feet northerly of the north abutment of the bridge over the Ashuelot river, and thence continuing along said Appleton street over and upon the said bridge for a distance of 214 feet from the afore-mentioned point of beginning, and to the southerly terminus of said Appleton street," is hereby discontinued and abolished.

Passed March 20, 1919.

To the City Councils:

Keene, N. H., March 21, 1919.

The undersigned desires to give to the city of Keene, in trust, however, the sum of One Hundred Dollars, the income only to be used in the care of the Martin-Rix cemetery lot, numbered 667 in Woodland cemetery.

We will pay over said sum to the person authorized to receipt for the same on your acceptance of the trust.

MRS. FLORENCE C. MARTIN.
MRS. SADIE E. RIX.

A JOINT RESOLUTION relating to the Martin-Rix Cemetery Fund.

Resolved by the City Councils of the city of Keene, as follows:

That the city of Keene, by its councils, hereby accepts the Martin-Rix cemetery fund of One Hundred Dollars, in trust, however, the income only to be used in the care of Lot No. 667 in Woodland cemetery. The city clerk shall receipt for said fund, which shall be invested by the trustees of trust funds according to law.

Passed April 3, 1919.

Keene, N. H., March 29, 1919.

To the City Councils of the city of Keene.
Gentlemen:

The estate of Flora M. Pitcher through Frank C. Minor, hereby petitions your honorable body to accept the sum of two hundred dollars ($200.00) to be invested by the city, and the interest thereof to be used for the perpetual care of the Frederick L. Pitcher Lot No. 87 in Greenlawn cemetery, and to fill the vase.

FRANK C. MINOR.

A JOINT RESOLUTION relating to the Flora M. Pitcher Cemetery Fund.

Resolved by the City Councils of the city of Keene, as follows:

That the city of Keene, by its councils, hereby accepts the Flora M. Pitcher cemetery fund of Two Hundred Dollars, in trust, however, the income only to be used in the care of the Frederick L. Pitcher cemetery lot No. 87 in Greenlawn cemetery. The city clerk shall receipt for said fund, which shall be invested by the trustees of trust funds according to law.

Passed April 3, 1919.

A JOINT RESOLUTION relating to a discount on Taxes.

Resolved by the City Councils of the city of Keene, as follows:

That the tax collector be and he is hereby authorized and instructed to allow a discount of two per centum on all taxes assessed the present year which shall be paid on or before August first, 1919.

Passed April 3, 1919.

A JOINT RESOLUTION relating to an Auto Truck.

Resolved by the City Councils of the city of Keene, as follows:

That the sum of eight hundred and seventy-five dollars be and hereby is appropriated from any money in the treasury not otherwise appropriated, for an auto truck for the highway department to be purchased under the direction of the joint standing committee on streets.

Passed April 3, 1919.

AN ORDINANCE.

Be it ordained by the City Councils of the city of Keene, as follows:

Amend Section Two of Chapter 33 of the City Ordinances by striking out the word "Ten" preceding the word "Hundred" in the second line of said Section and inserting in place thereof the word "Fifteen," so that said Section, as amended, shall read as follows:

"The City Clerk shall receive for his services and all duties connected with his office, the sum of Fifteen Hundred Dollars per year to be paid in equal monthly payments and all fees appertaining to said office."

Passed April 3, 1919.

AN ORDINANCE.

Be it ordained by the City Councils of the City of Keene, as follows:

Amend Section 7 of Chapter 33 of the City Ordinances by striking out the word "Fifty" and inserting the words

"One Hundred" so that said Section when amended will read as follows:

"The clerk of the Common Council shall receive in full for his services, and all the duties pertaining to his office, the sum of One Hundred Dollars per year, to be paid in equal quarterly payments."

Passed April 3, 1919.

A JOINT RESOLUTION relating to Street Lights.

Resolved by the City Councils of the city of Keene, as follows:

That incandescent electric lights be installed, one on Willow Court and one on Woodbury Street, under the direction of the joint standing committee on street lights.

Passed April 17, 1919.

To the Mayor and City Councils of the city of Keene:

We, the undersigned, being taxpayers and citizens of the city of Keene hereby request and urge that you appropriate the sum of Three Hundred Dollars, ($300.00), the same to be used in conjunction with the State Forestry Department and the United States Forestry Department for the control and suppression of the pine blister rust. We believe that this control and suppression of the pine blister rust is most important for the city of Keene and the surrounding towns.

G. A. LITCHFIELD, Park Commissioner.
FAULKNER & COLONY MFG. CO., by R. E. F.
BEAVER MILLS, By W. M. Barnard.
KINGSBURY MFG. CO.

PEARSON BROS.
BURDETT CHAIR MFG. CO.
KEENE WOODENWARE CO., By J. P. Rust.
NORWOOD, CALEF & CO.
IMPERVIOUS PACKAGE CO., E. A. Ellis.
GIFFIN COAL CO.
ESTATE OF JOHN E. COLONY,
ESTATE OF HORATIO COLONY,
C. T. COLONY, Trustee.
CLIFFORD L. STURTEVANT.
F. C. & L. A. NIMS.
KEENE FORESTRY ASSOCIATION.
THE NEW ENGLAND BOX CO., L. F. Dickinson.

UNANIMOUSLY VOTED.

That the Board of Directors of the Keene Commercial Club endorse the action of Cities and Towns in New Hampshire which have voted appropriations to prevent the spreading of the White pine blister and that it be suggested to the Keene City Government that an appropriation of three hundred dollars be made for this particular work in Cheshire County in order to secure the State and Federal appropriations.

A JOINT RESOLUTION relating to the Pine Blister Rust.

Resolved by the City Councils of the city of Keene, as follows:

That the sum of three hundred dollars be and hereby is appropriated from any money in the treasury, not otherwise appropriated, to be used in conjunction with the State Forestry department and the United States Forestry Department, for the control and suppression of the pine blister rust, under the direction of the State Forestry Commission.

Passed April 17, 1919.

A JOINT RESOLUTION relating to City Hall.

Resolved by the City Councils of the city of Keene, as follows:

That the free use of city hall be and hereby is granted to John Sedgwick Post, No. 4, G. A. R., on May 30th, 1919.

Passed May 1, 1919.

Keene, N. H., May 1, 1919.

To the City Councils of the city of Keene:

The heirs of the late Franklin D. Knapp request the city of Keene to accept the sum of one hundred dollars, in trust, the income thereon to be used in the perpetual care of the Knapp-Titus lot in Greenlawn cemetery.

CHARLES L. SUTTON,
Administrator.

A JOINT RESOLUTION relating to the Franklin D. Knapp Cemetery Fund.

Resolved by the City Councils of the city of Keene, as follows:

The city of Keene, by its councils, accepts the Franklin D. Knapp cemetery fund of one hundred dollars, in trust, however, the income only to be used in the care of the Knapp-Titus lot in Greenlawn cemetery.

The city clerk shall receipt for said fund, which shall be invested by the trustees of trust funds according to law.

Passed May 1, 1919.

North Cambridge, Mass., April 28, 1919.

Frank H. Whitcomb, City Clerk, Keene, N. H.
Dear Sir:

Enclosed you will find check for ($100.00) One Hundred

Dollars to pay for the perpetual care of Lot No. 5, Sect. 2, Woodland cemetery, Keene, N. H. Kindly acknowledge the receipt of same and oblige.

Yours Truly,

GEORGE W. BARNES,
10A Cottage Ave.,
W. Somerville, Mass.

A JOINT RESOLUTION relating to the George W. Barnes Cemetery Fund.

Resolved by the City Councils of the city of Keene, as follows:

That the city of Keene, by its councils, accepts the George W. Barnes Cemetery Fund of one hundred dollars, in trust, however, the income only to be used in the care of Lot No. 5 in Section No. 2, Woodland cemetery.

The city clerk shall receipt for the same, which shall be invested by the trustees of trust funds according to law.

Passed May 1, 1919.

A JOINT RESOLUTION relating to the returned soldiers.

Resolved by the City Councils of the city of Keene, as follows:

That the sum of one thousand dollars be and hereby is appropriated from the treasury for the expenses incurred for a celebration in honor of returned soldiers, under the direction of the city of Keene.

Passed May 1, 1919.

Keene, N. H., April 28, 1919.

The undersigned desires to pay over to the city of Keene, in trust, the sum of one hundred dollars, for the care of the Byam Cemetery lot numbered 184 in Woodland cemetery.

Estate of Madella Byam Fowler,

HERSCHEL J. FOWLER,

Administrator.

A JOINT RESOLUTION relating to the Madella Byam Fowler Cemetery Fund.

Resolved by the City Councils of the city of Keene, as follows:

That the city of Keene, by its councils, hereby accepts the Madella Byam Fowler Cemetery Fund of one hundred dollars, in trust, however, the income only to be used in the care of Lot No. 184 in Woodland cemetery.

The city clerk shall receipt for said fund, which shall be invested by the Trustees of Trust Funds according to law.

Passed May 1, 1919.

A JOINT RESOLUTION relating to a Building Ordinance.

Resolved by the City Councils of the city of Keene, as follows:

That a committee consisting of one Alderman, the President of the Common Council and one other Councilman, to be appointed by the Mayor be instructed to revise the ordinances relating to buildings, and present to a future meeting of the City Councils a proposed ordinance for the regulating and controlling of all buildings and the places where certain kinds of buildings may be built.

Passed May 1, 1919.

AN ORDINANCE relating to the Payment of Claims.

Be it ordained by the City Councils of the city of Keene, as follows:

That the mayor and auditor shall sit for the transaction of business in the office of the city clerk, each Friday during the months of June, July and August, between the hours of seven and nine in the evening, Chapter I of city ordinances thereto being modified to such extent during the months of June, July and August, 1919.

Passed May 15, 1919.

Keene, N. H., May 9, 1919.

To the city of Keene:

The subscriber desires to give to the city of Keene, in trust, however, the income only to be used for the care of Lot C in Sect. No. 5, Woodland Cemetery, the fund to be known as the Daniel W. Brooks Cemetery fund, the sum of one hundred dollars. I will pay over said sum to the duly authorized person on behalf of the city to receipt for the same upon your acceptance of the trust.

MERSILVIA J. BROOKS,
By JENNIE M. BROOKS.

A JOINT RESOLUTION relating to the Daniel W. Brooks Cemetery Fund.

Resolved by the City Councils of the city of Keene, as follows:

That the city of Keene, by its councils, hereby accepts the Daniel W. Brooks Cemetery Fund of one hundred dollars, in trust, however, the income only to be used in the care of the burial lot in Woodland cemetery, numbered C in Sect. No. 5

of said cemetery, for which fund the city clerk shall give a receipt on behalf of the city and the trustees of trust funds shall invest it in accordance with the laws of the State of New Hampshire.

Passed May 15, 1919.

A JOINT RESOLUTION relating to an Appropriation for the Cemetery Department.

Resolved by the City Councils of the city of Keene, as follows:

That the sum of three hundred dollars is hereby appropriated from any money not otherwise appropriated to be used under the direction of the committee on cemeteries for the purpose of re-setting gravestones and repairing fences where needed in cemeteries of said Keene.

Passed May 15, 1919.

AN ORDINANCE relating to Cemeteries.

Be it ordained by the City Councils of the City of Keene, as follows:

That Section 3 of Chapter 6 of the City Ordinances be amended so that the paragraph relating to the superintendent's salary and pay for use of a team shall read as follows when so amended:

"He shall receive in addition to the salary provided by ordinance the sum of two dollars and twenty-five cents per day for services actually rendered as superintendent and Sexton, and the sum of two hundred and fifty dollars per year for the use of a team."

Passed May 15, 1919.

Hartford, Conn., July 30, 1919.

Mr. Walter E. Mason, Supt., Keene, N. H.
Dear Sir:

Enclosed please find my check for the $100 necessary for the care of our lot 29-30, Sect. 11, Woodland cemetery.

Yours truly,

FREDERIC S. CROSSFIELD.

A JOINT RESOLUTION relating to the Frederic S. Crossfield Cemetery Fund.

Resolved by the City Councils of the city of Keene, as follows:

That the city of Keene, by its councils, hereby accepts the Frederic S. Crossfield cemetery fund of one hundred dollars, in trust, however, the income only to be used in the care of Lot No. 29-30, Sect. 11, in Woodland cemetery. The city clerk shall receipt for said fund, which shall be invested by the trustees of trust funds according to the provisions of the laws of the State.

Passed June 5, 1919.

Keene, N. H., May 31, 1919.

To Frank H. Whitcomb, Esq., city clerk, Keene, N. H.
Dear sir:

The late Mrs. Sarah Gordon of Keene by her will gave the following legacy:

"I give and bequeath to the city of Keene the sum of two hundred dollars ($200.00), to be held in trust, to be kept safely invested and the income of one hundred dollars ($100.00) to be forever used for the care and maintenance of the burial

lot in Greenlawn cemetery in which my husband, George A. Gordon is buried and the income of the remaining one hundred dollars ($100.00) to be forever used for the care and maintenance of the Samuel Gordon burial lot in Woodland cemetery."

This legacy is payable as soon as the City Councils vote to accept it.

Yours very truly,

JOHN E. ALLEN,

Executor.

A JOINT RESOLUTION relating to the Sarah Gordon Cemetery Fund.

Resolved by the City Councils of the city of Keene, as follows:

That the city councils hereby accept the sum of two hundred dollars, in trust, however, the income of one hundred dollars to be used in the care of the George A. Gordon lot in Greenlawn cemetery; and the income of $100 to be used in the care of the Samuel Gordon burial lot in Woodland cemetery. The city clerk shall receipt for the Sarah Gordon Cemetery Fund, which shall be invested in accordance with the provisions of the laws of the State, by the trustees of trust funds.

Passed June 5, 1919.

A JOINT RESOLUTION relating to Free Public Band Concerts.

Resolved by the City Councils of the city of Keene, as follows:

That a committee, comprising the mayor and one alderman to be appointed by him and the president of the common

council, arrange for a series of free public band concerts within the limits of the appropriation heretofore made.

Passed June 5, 1919.

Keene, N. H., May 22, 1919.

To the City Councils of the city of Keene.
Gentlemen:

The heirs of the late Gerould E. Fay through Herbert E. Fay, hereby petition your honorable body to accept the sum of one hundred dollars ($100.00) to be invested by the city, and the interest thereof to be used for the perpetual care of the Gerould E. Fay lot No. 659 Northeast Div. in Woodland cemetery, and for no other purpose.

HERBERT E. FAY.

A JOINT RESOLUTION relating to the Gerould E. Fay Cemetery Fund.

Resolved by the City Councils of the city of Keene, as follows:

That the city of Keene, by its councils, hereby accepts the Gerould E. Fay cemetery fund of one hundred dollars, in trust, however, the income only to be used in the care of Lot No. 659 in Northeast Division of Woodland cemetery. The city clerk shall receipt for said fund, which shall be invested by the trustees of trust funds according to law.

Passed June 5, 1919.

A JOINT RESOLUTION relating to Shade Trees.

Resolved by the City Councils of the city of Keene, as follows:

That the Superintendent of Highways be asked to furnish the City Government information as to the condition of the shade trees on our streets, a plan whereby insects or bugs infesting the same may be removed and an approximate cost thereof.

Passed June 19, 1919.

A JOINT RESOLUTION relating to Adjournment.

Resolved by the City Councils of the city of Keene, as follows:

That when these bodies adjourn, it be to meet on the first Thursday of September, 1919, at 7.30 o'clock in the evening unless otherwise ordered by the mayor.

Passed June 19, 1919.

A JOINT RESOLUTION relating to the discontinuance of a Highway.

Resolved by the City Councils of the city of Keene, as follows:

Sec. 1. That the highway commencing on the easterly side of the Chesterfield Road in said Keene, at a point about 697 feet southerly from the westerly face of the stone arch extending over said Chesterfield Road, and which said highway then extends in an easterly direction about 125 rods to the site of the former Pemberton buildings, so-called, is hereby discontinued.

Sec. 2. That the City Solicitor be authorized to petition the Superior Court for the County of Cheshire to consent to said discontinuance.

Passed June 19, 1919.

A JOINT RESOLUTION relating to Heating Apparatus.

Resolved by the City Councils of the city of Keene, as follows:

That the sum of seven hundred dollars be and hereby is appropriated for new heating apparatus at the fire station.

Passed September 4, 1919.

A JOINT RESOLUTION relating to the sale of a Hearse.

Resolved by the City Councils of the city of Keene, as follows:

That the committee on burial grounds be and it is hereby authorized to sell a certain hearse belonging to the city, in the exercise of its discretion.

Passed September 4, 1919.

Keene, N. H., August, 1919.

To the City Councils:

The late Mrs. Gertrude R. Gates bequeathed to the city of Keene, in trust, the sum of one hundred dollars for the care of Lot No. 35 in Section No. 2, Woodland cemetery. On your acceptance of the fund the same will be paid to the city officer designated to receipt for the same.

JAMES S. TAFT,
Agent.

A JOINT RESOLUTION relating to the Gertrude R. Gates Cemetery Fund.

Resolved by the City Councils of the city of Keene, as follows:

That the city of Keene, by its councils, hereby accepts the Gertrude R. Gates Cemetery fund of one hundred dollars, in trust, however, the income only to be used in the care of Lot No. 35, in Section No. 2, Woodland cemetery. The city clerk shall receipt for said fund, which shall be invested by the trustees of trust funds according to law.

Passed September 4, 1919.

A JOINT RESOLUTION relating to the Hall Charitable Fund.

Resolved by the City Councils of the city of Keene, as follows:

That the income derived from the Mary R. Hall charitable fund amounting to the sum of sixty dollars, be separated from any money in the treasury and distributed among worthy and poor women of Keene, in accordance with the provisions of the bequest, under the direction of the board of mayor and aldermen.

Passed September 6, 1919.

Keene, N. H., July 23, 1919.

To the City Councils:

The undersigned desires to give to the city of Keene, in trust, however, the sum of one hundred dollars, to be known as the Manley McClure Cemetery fund, the income only to be used in the care of Lot No. 6 in Section No. 1, Woodland Cemetery.

E. N. McCLURE.

A JOINT RESOLUTION relating to the Manley McClure Cemetery Fund.

Resolved by the City Councils of the city of Keene, as follows:

The city of Keene, by its councils, hereby accepts the Manley McClure Cemetery Fund of one hundred dollars, in trust, however, the income only to be used in the care of Lot No. 6, in Section No. 1, Woodland cemetery. The city clerk shall receipt for said fund, which shall be invested by the trustees of trust funds according to law.

Passed September 4, 1919.

"Second: I give and bequeath to the city of Keene, N. H., the sum of two hundred dollars ($200) which sum is to be used by the city of Keene in providing for the perpetual care of my burial lot in Greenlawn cemetery in said Keene, N. H., the number of said burial lot being 65.

ALMA W. FISHER."

A JOINT RESOLUTION relating to the Bequest of Alma W. Fisher.

Resolved by the city Councils of the city of Keene, as follows:

That, whereas Alma W. Fisher, by her last will and testament, bequeathed the sum of two hundred dollars for the perpetual care of her burial lot in Greenlawn cemetery, the number of said lot being 65; and, whereas she had given the city of Keene a like sum for the care of the same lot, where her husband was buried; therefore, the city of Keene, by its councils hereby accepts the sum of two hundred dollars so bequeathed, in trust, however, and directs the city clerk to receipt for said sum and the trustees of trust funds to invest the same as an addition to the Alma W. Fisher cemetery fund heretofore established.

Passed September 4, 1919.

AN ORDINANCE.

AMENDING Chapter XIV, of City Ordinances.

Be it ordained by the City Councils of the city of Keene, as follows:

That Section 1 of Chapter XIV of the City Ordinances shall read as hereby amended, as follows:

Section 1. There shall be a board of assessors of taxes consisting of three members, who shall have all the power and authority of such officers prescribed by the Public Statutes, all of whom shall be elected in the month of January, each year, by the city councils in joint convention, by ballot and by majority vote, for the term of one year and until a successor has been elected and qualified. Assistant assessors shall be elected by said councils in the above named manner in the month of March, provided such assistants are needed.

That Section 2, as hereby amended, shall read as follows:

Section 2. Whenever a vacancy shall occur by reason of death, resignation, removal from office, or other cause, a new member shall be elected for the unexpired term. The removal of an assessor from one ward to another shall not affect his right to hold office for the full length of the term for which he shall have been elected.

Passed September 4, 1919.

AN ORDINANCE relating to the Apppointment of a Sealer of Weights and Measures.

Be it ordained by the City Councils of the city of Keene, as follows:

The Mayor shall forthwith appoint, by and with the consent and advice of the city councils, a sealer of weights and measures for the city of Keene, who shall perform in said city the duties and have like powers as the state inspectors, in accordance with the provisions of Chapter 190 of the Session Laws of 1917 as amended by Chapter 149 of the Session Laws of 1919, and who shall hold his office until the first Tuesday of January next succeeding his appointment and until another is appointed in his stead, unless removed by the mayor with the consent and advice of the city councils. Said sealer of weights and measures shall receive in full for his services, and all duties connected with his office, the sum of three hundred dollars per year, to be paid in equal quarterly payments.

Passed September 18, 1919.

Keene, N. H., September 17, 1919.

To the City Councils:

I desire to give the city of Keene, in trust, however, the sum of two hundred dollars, for the care of Lot in Woodland Cemetery owned by the subscriber and will pay over said sum when the councils shall accept the same and designate some one to receipt for the same.

CALVIN H. ELLIS.

A JOINT RESOLUTION relating to the Calvin H. Ellis Cemetery Fund.

Resolved by the City Councils of the city of Keene, as follows:

That the city of Keene, by its councils, hereby accepts the Calvin H. Ellis cemetery fund of two hundred dollars, in trust, however, the income only to be used in the care of his lot in Woodland cemetery. The city clerk shall receipt for said fund, which shall be invested by the trustees of trust funds according to law.

Passed September 18, 1919.

AN ORDINANCE, amending Chapter V, City Ordinances.

Be it ordained by the City Councils of the city of Keene as follows:

That Chapter V, City Ordinances be and hereby is amended by striking out the present Section 7 of said chapter and by renumbering the present Sections 8 to 14, inclusive so that the same shall read as so amended Sect. 7 to 13 in consecutive order, inclusive.

Passed September 18, 1919.

A JOINT RESOLUTION relating to an electric light.

Resolved by the City Councils of the city of Keene, as follows:

That the joint standing committtee on street lights cause an electric light to be installed on Dartmouth Street.

Passed September 18, 1919.

A JOINT RESOLUTION relating to Highway Appropriation.

Resolved by the City Councils of the city of Keene, as follows:

That in addition to the sums already appropriated the further sum of Eighteen Thousand Six Hundred and Eighty-six dollars be and hereby is appropriated for the maintenance of the highways and bridges of the city.

Passed September 18, 1919.

A JOINT RESOLUTION relating to the purchase of a Truck for the Water Works Department.

Resolved by the City Councils of the city of Keene, as follows:

That the joint standing committee on water works, sewers and drains and the superintendent be and hereby are authorized, in their discretion, to purchase a truck suitable for the purposes of the department, not to exceed a cost of $1480.00.

Passed September 18, 1919.

AN ORDINANCE.

Be it ordained by the City Councils of the city of Keene, as follows:

That Section 9, Chapter XXXIII of the City Ordinances of Keene, N. H., be amended to read as follows: The collector of taxes and water assessments of the city shall receive in full

for all his services and all duties appertaining to his office the sum of Fifteen Hundred Dollars ($1500) to be paid in equal monthly payments.

Passed September 18, 1919.

A JOINT RESOLUTION relating to Putnam Street, so called.

Resolved by the City Councils of the city of Keene, as follows:

That the city of Keene, by its councils, hereby accepts the proposal of Mrs. Anna P. Goodnow to deed to the city of Keene Putnam Street, so called, between River Street and Barker Street, being 32 feet in width and having been improved to the extent of having sidewalks built on both sides with cement curbings.

Passed October 2, 1919.

A JOINT RESOLUTION relating to City Hall.

Resolved by the City Councils of the city of Keene, as follows:

That the committee on city hall grant the free use of the City Hall to the Firemen on October 13th for a reception and dance.

Passed October 2, 1919.

A JOINT RESOULTION relating to Spraying Apparatus.

Resolved by the City Councils of the city of Keene, as follows:

That the special committee on Trees and the suppression of the Elm Tree Beetle be and it is hereby authorized, in its discretion, to purchase suitable apparatus for spraying the trees standing in the highways of the city, and that a sum not exceeding $2500.00 be and hereby is appropriated for that purpose.

Passed October 2, 1919.

To the City Councils:

The undersigned has purchased of the Keene Gas & Electric Company the tract of land on the southerly side of the Keene Gas & Electric Company's property at the end of Emerald Street and situated between the property of the Humphrey Machine Company and the Mill Creek, so called, and proposes to erect a factory building thereon for the Keene Silk Fibre Mills, and respectfully requests that an exemption from taxation for a period of ten years be granted for said land and the buildings erected thereon, whether they be owned by the Keene Development Company or the Keene Silk Fibre Mills during said period of exemption.

KEENE DEVELOPMENT COMPANY,

By Philip H. Faulkner.

A JOINT RESOLUTION relating to exemption from Taxation.

Resolved by the City Councils of the city of Keene, as follows:

That whereas the Keene Development Company has petitioned for an exemption of taxes on the land bought from the Keene Gas & Electric Company, and the buildings to be erected

thereon for the use of the Keene Silk Fibre Mills, that said land and the buildings to be erected thereon, whether owned by the Keene Development Company or the Keene Silk Fibre Mills, be exempt from taxation, except for state and county taxes, for a period of ten years next ensuing.

Passed October 2, 1919.

To the City Councils:

The undersigned has entered into an agreement with the Keene Development Company for the purchase of the land and the buildings to be erected thereon recently bought from the Keene Gas & Electric Company. The undersigned intends to have its plant in operation in Keene before the first of January, and asks that an exemption from local taxation be granted it for a period of ten years for its stock in trade, machinery and its invested capital.

KEENE SILK FIBRE MILLS,
By ARTHUR H. JONES.

A JOINT RESOLUTION relating to exemption from taxation.

Resolved by the City Councils of the city of Keene, as follows.

That whereas the Keene Silk Fibre Mills has petitioned the City of Keene for an exemption from taxation on its capital stock, stock in trade and machinery to be used in its manufacturing business in said Keene, that said capital stock, stock in trade and machinery be exempt from taxation except for state and county taxes, for a period of ten years next ensuing.

Passed October 2, 1919.

A JOINT RESOLUTION relating to additional appropriations.

Resolved by the City Councils of the city of Keene, as follows:

That in addition to the sums heretofore appropriated, the following named sums be and hereby are appropriated for the departments named:

New drains,	$ 500.00
Maintenance of drains,	1000.00
Inspector of plumbing,	102.10
City Aid to dependent Soldiers and families,	500.00
Patrol system of highways,	57.09
Municipal Court Room,	114.90

Passed October 2, 1919.

A JOINT RESOLUTION relating to Income on Minister Fund and Eastburn, Simmons and Morse Fund.

Resolved by the City Councils of the city of Keene, as follows:

That the income on the Minister fund be divided among the pastors having charge of parishes in the city; and that the income on the Simmons, Eastburn and Morse Fund be divided among the aged and infirm, in accordance with the terms of the bequests, as designated by the board of mayor and aldermen.

Passed October 16, 1919.

A JOINT RESOLUTION relating to City Reports.

Resolved by the City Councils of the city of Keene, as follows:

That the committee on printing be and it is hereby authorized and instructed to cause a sufficient number of annual reports to be printed, which shall contain a likeness of the mayor of Keene, the proceedings of the inauguration of the city government in January last, with the joint resolutions and ordinances that have been passed during the current term, together with the brief history of the highways of Keene, as revised by Engineer Wadsworth in 1919, the reports of the finance committee, trustees of trust funds, city officers who are required to report, and such other matter as may hereafter be ordered by the board of mayor and aldermen; and that they shall be issued in such form and number as said committee may deem expedient; and that a sufficient number be bound in cloth for the use of city officers, and in leather for exchange.

Passed October 16, 1919.

Keene, N. H., October 7, 1919.

To the City Councils of the city of Keene:

The will of Estella R. Beliveau, late of Keene, New Hampshire, contains the following paragraph:

"I give to the city of Keene, in trust, the sum of One Hundred Dollars, the income thereof to be used for the care of the Gates' family lot in Greenlawn Cemetery in said Keene, in which lot I expect to be buried."

As administrator of the estate of said deceased, with will annexed, I am ready to pay over said sum as soon as the said bequest is accepted by the City Councils.

Respectfully,

CHARLES A. MADDEN.

A JOINT RESOLUTION relating to the Estella R. Beliveau Cemetery Fund.

Resolved by the City Councils of the city of Keene, as follows:

That the city of Keene, by its councils, hereby accepts the Estella R. Beliveau Cemetery Fund of One Hundred Dollars, in trust, however, the income only to be used in the care of the Gates family lot, numbered 78 in Greenlawn cemetery.

The city clerk shall receipt for said fund, which shall be invested by the trustees of trust funds according to law.

Passed October 16, 1919.

A JOINT RESOLUTION relating to the Tax Collector.

Resolved by the City Councils of the city of Keene, as follows:

That the Tax Collector of the city of Keene is hereby designated to collect fees for the permits for registration of automobiles as required by Chapter 55 of the Laws of 1919, and that all fees derived therefrom be paid into the City Treasury.

Passed October 16, 1919.

Keene, N. H., November 6, 1919.

To the Honorable Board of Councils of the city of Keene:

"The undersigned committee appointed by the Mayor October 16th to report at some later date as to which of the two plans to adopt that are recommended by State Forester Hirst for the disposal of the timber on the watershed in Roxbury. Your committee is unanimously in favor of the second plan.

"We recommend selling all of the standing timber and cord wood in compartment A., as shown on maps, as nearly all of this land slopes to the west and away from the watershed, and also to thin out a portion of compartment B.—that lies on the north slope of the lake comprising some sixty-five or seventy acres.

Your committee recommends the cutting of all hardwood trees in compartment B—above discribed and that all softwood trees that are six inches through and over at three and one-half feet from the ground be left standing. It is recommended, however, that all softwood trees in the area comprised within 200 feet of the lake be left standing.

Your committee recommends that all the pines in compartment A, and the North section of compartment B., be spotted by the Mayor or some one appointed by him, and the cutting to be under his supervision and the above described timber to be sold at auction to the highest bidder.

"Your committee does not recommend doing anything

more at the present time. We find that the city has a considerable amount of valuable timber in its possession which can, undoubtedly, be taken care of at some future time.

"Your committee recommends that the brush in compartment A, be left in wind-rows as this is largely hardwood and will probably disappear in two or three years.

"Your committee recommends the setting aside fifteen per cent of the money received from the sale of the above timber for re-foresting at some future time and disposing of the brush in compartment B, after the same has been cut off.

"Your committee recommends the purchase of land on the watershed, two tracts of which are now available. Your committee further recommends that a committee be appointed by the mayor, one of whom shall be the mayor, to find out at what price the two lots referred to may be purchased and report at the next meeting of the City Councils. If the city government accepts the above plan relative to the disposal of timber your committee recommends that the mayor appoint a committee to make the necessary arrangements for the sale of the above described timber at an early date.

E. H. INGALLS,
GEO. F. T. TRASK,
CHARLES E. ADAMS.

In Common Council,
In Board of Mayor and Aldermen.

Adopted, Nov. 6, 1919. The Mayor appointed the following named as a committee for the sale of timber and wood: Alderman Ingalls, Councilmen Faulkner and Buckminster.

A JOINT RESOLUTION relating to New Drains.

Resolved by the City Councils of the city of Keene, as follows:

That in addition to the sums already appropriated the further sum of $164.23 be and hereby is appropriated for new drains.

Passed November 20, 1919.

To the Mayor and City Councils, Keene, N. H.

Gentlemen:

I hereby petition for the renewal of my lease of the Beech Hill Reservoir with the ice privileges connected therewith for a period of five years, and for an extension granted for this length of time I am willing to pay four hundred dollars ($400.00) per year. The lease of the premises when finally signed to contain the usual terms and conditions. I shall be glad to meet the proper committee from your members to discuss the matter in detail. I should prefer to have the lease for five years because the ice houses need repairing and one can not afford to make such repairs as should be made if the lease was for one year only.

If the city prefers to take over the Beech Hill plant or to lease to another, I will vacate the same as soon as possible and will dispose of all my property at the reservoir to the city or to any one else for the assessed valuation.

FRED J. CUMMINGS,

Dated at Keene this 4th day of September.

A JOINT RESOLUTION relating to a lease of Reservoir.

Resolved by the City Councils of the city of Keene, as follows:

That the Mayor and Joint Standing Committee on Water Works, Sewers and Drains be and they are hereby authorized to prepare, execute and deliver to Fred J. Cummings, a lease of the Beech Hill lower reservoir for the purpose of cutting and storing ice on the premises lately occupied by said Cummings, for the rental of $200.00 for the term of one year, under such conditions, regulations and designations as said committee shall determine, in behalf of the city of Keene.

Passed November 20, 1919.

AN ORDINANCE.

Be it ordained by the City Councils of the City of Keene, as follows:

That Chapter 36, Section 1, of City Ordinances be amended by striking out the word six and substituting the word nine, so that said Ordinance shall read as amended, as follows:

The provisions of chapter 78, Laws of the State of New Hampshire, passed January Session 1897, are hereby adopted, so far as they are applicable to city elections, in all elections by the voters in their wards the polls shall be opened at nine o'clock in the forenoon of the day of the election.

Passed Nov. 20, 1919.

A JOINT RESOLUTION relating to Electric Lights.

Resolved by the City Councils of the city of Keene, as follows:

That an Electric Light be installed on Woodbury street at the corner of Gilsum street and another near the house of John Kaija.

Passed November 20, 1919.

Annual Reports.

REPORT OF FINANCE COMMITTEE

The joint standing committee on finance respectfully lay before the city councils the following statement of all receipts and expenditures from December 1, 1918, to December 1, 1919, together with a schedule of the property, real and personal, belonging to the city, and the value thereof, and the amount of the city debt.

EXPENDITURES.

ORDINARY CITY CHARGES.

Balance from last year,	$4,522 20	
Appropriation,	12,000 00	
Rent of city hall,	1,620 41	
Rent of store,	457 20	
Telephone tolls collected,	14 94	
		$18,614 75

Paid George H. Eames, Jr., salary, mayor,	$125 00
William H. Watson, salary, mayor,	375 00
Frank H. Whitcomb, salary, city clerk,	1,333 32
William H. Watson, salary, solicitor,	250 00
Joseph Madden, salary, solicitor,	250 00
George H. Sherwin, salary, auditor,	67 31
Walter M. Hubbard, salary, auditor,	282 69
Charles S. Wright, salary, messenger,	750 00
Jerome E. Wright, salary, treasurer,	12 50
Arthur L. Wright, salary, treasurer,	37 50

Harry E. Gale, salary, clerk of common council,	75 00
Clarence A. Wardwell, salary, tax collector,	1,099 97
Clarence A. Wardwell, services, assisting assessors,	135 00
Edwin D. Hayward, services, assisting ing assessors,	43 50
Daniel M. Spaulding, services, assisting assessors,	25 00
Frank K. Jewett, salary, assessor,	300 00
Adolf W. Pressler, salary, assessor,	250 00
William S. Tuttle, salary, assessor,	250 00
Fred C. Nims, salary, board of health,	75 00
William H. Watson, salary, board of health,	37 50
John J. Brosnahan, salary, board of health,	75 00
Arthur F. Mayo, salary, board of health,	37 50
Herbert A. Davis, salary, moderator,	10 00
Charles A. Madden, salary, moderator,	5 00
Harry B. Muchmore, salary, moderator,	10 00
Fred S. Barker, salary, moderator,	10 00
Daniel M. Spaulding, salary, moderator,	2 50
Charles A. Robinson, salary, moderator,	7 50
William J. Callahan, salary, clerk and reports,	14 00
Adolf W. Pressler, salary, clerk and reports,	14 00
William C. Hall, salary, clerk and reports,	14 00
Carl G. Beverstock, salary, clerk and reports,	7 00
Edwin D. Hayward, salary, clerk and reports,	7 00
Walter M. Tacy, salary, clerk and reports,	2 50
Milton Blake, salary, clerk and reports,	11 50
George M. Reed, salary, selectman,	5 00
Leonard B. Dewyea, salary, selectman,	5 00
Luther B. Randall, salary, selectman,	5 00
Don J. Williams, salary, selectman,	5 00

Richard J. Wellman, salary, selectman,	5 00
Charles E. Gilmore, salary, selectman,	5 00
William T. H. Pease, salary, selectman,	5 00
Harry E. Grower, salary, selectman,	5 00
Hervey J. Bemis, salary, selectman,	5 00
Wilder F. Gates, salary, selectman,	5 00
Frank E. Chase, salary, selectman,	5 00
Ralph E. Hayward, salary, selectman,	5 00
Walter A. Sawyer, salary, selectman,	5 00
Herbert M. Brown, salary, selectman,	5 00
Leavitt W. Safford, salary, selectman,	5 00
James H. Goodhue, services, supervisor,	8 75
Charles S. Wright, services, supervisor,	31 25
Carlos L. Seavey, services, supervisor,	48 75
Henry L. Barrett, services, supervisor,	47 50
Charles A. Kingsbury, services, supervisor,	71 25
Charles F. Sumner, services, supervisor,	8 75
George F. T. Trask, services, supervisor,	38 75
Daniel E. O'Neil, use of ward room,	30 00
Company K, State Guard, use of ward room,	10 00
Elisha F. Lane, use of ward room,	30 00
Charles S. Wright, preparing polling places,	6 00
John E. Pickett, work, city hall,	11 00
Alvin J. Beauregard, work, city hall,	20 00
Mrs. Nelson Besaw, work, city hall,	1 50
Mrs. Leo Besaw, work, city hall,	14 25
Ernest L. Blood, work, city hall,	27 00
Harold P. Cahalane, work, city hall,	17 50
Charles Calkins, work, city hall,	28 00
Frank Cheney, services, city hall,	4 25
Louis H. Dean, work, city hall,	13 50
Michael E. Drogue, work, city hall,	212 20
Frank J. Foley, work, city hall,	4 50
Leonard W. Gober, work, city hall,	19 50
Clyde A. Goodrich, work, city hall,	8 75

Mrs. Toosa Guyette, work, city hall,	27 75
Clifton Knox, work, city hall,	14 50
George F. Little, work, city hall,	6 00
Louis H. Lombard, work, city hall,	174 20
Alfred J. Loiselle, work, city hall,	9 75
Leslie W. Lovering, work, city hall,	13 50
Phoebe LaPage, work, city hall,	22 00
Lucy Lower, work, city hall,	144 75
Forrest Z. Morey, work, city hall,	22 00
Norman B. Osterhout, work, city hall,	8 00
Lyman F. Pierce, work, city hall,	18 75
Elwin Sprague, work, city hall,	3 00
Carl L. Scott, work, city hall,	18 00
A. W. Sharkey, work, city hall,	2 50
Fred W. Sharkey, work, city hall,	3 75
Charles H. Tyler, work, city hall,	3 75
Joseph H. Whittaker, work, city hall,	6 00
Charles S. Wright, work, city hall,	33 75
Seth W. Jones, Additional special tax,	233 34
C. C. Beedle Piano Company, rent one year, piano,	30 00
Geo. H. Aldrich & Sons, insurance,	40 30
Mason Insurance Agency, insurance,	123 91
A. Burt Palmer, insurance,	64 30
Keene Water Works, water rates,	28 15
Keene Gas & Electric Co., gas and electric lighting,	392 61
Keene Gas & Electric Co., goods, etc.,	23 13
Keene, N. H. Post Office, stamps, etc.,	85 08
Knowlton & Stone Co., goods,	28 64
Spencer Hardware Co., goods,	412 85
Wilton H. Spalter, goods,	67 71
G. H. Tilden & Co., goods,	90 60
New England Telephone & Telegraph Co., instruments and tolls,	122 72

Clergymen and others, reporting marriages,	19 25
Physicians and others, reporting births and deaths,	128 75
Frank H. Whitcomb, recording statistics, postage, etc.,	210 45
Joseph Castor, cutting wood,	173 04
Carter Coal Company, wood and coal,	162 00
Clarence E. Stickney, goods, etc.,	8 74
O. D. Beverstock Co., goods,	3 25
Keene Police Department, city hall police,	111 00
Matti Parone, cutting wood,	136 92
Robert F. Carroll, arch in wall,	98 85
Leon M. Willard, goods, etc.,	11 40
Roy E. Forbes, dynamite and exploders,	5 61
Cameron M. Empey, measuring wood,	6 17
The Bullard & Shedd Co., goods,	7 00
Giffin Coal Company, wood,	22 00
Nils A. Hansson, repairs,	6 00
Harry E. Cutler, photograph for report,	50
Frank H. Whitcomb, paid for stamps,	2 14
Hiram T. Houghton, hack hire,	22 75
Price & Lee Co., directories,	12 00
Charles Hubbard, notices, tax case,	24 80
Edward F. Kepple, regulator valve,	9 57
Uriah F. Mosher, drawing wood,	322 67
Sentinel Printing Co., printing and advertising,	2,598 34
William H. Watson, paid for copies and expenses in tax case,	25 25
Nims Plumbing Company, goods, etc.,	20 89
Johnson Printing Co., printing for tax department,	2 50
J. A. Wright & Co., printing for assessors,	67 25
Joseph Madden, expenses in tax case,	38 24
Horace A. Perry, expenses in tax case,	2 70

Robertson & Bennett, automobile hire, assessors,	4 00
J. Fred Whitcomb, wool bunting flag, repairs, etc.,	32 25
Roux & Roy, brooms,	8 00
Aldrich Furniture Co., goods,	3 71
W. H. Watson, expenses, soldiers,	1 15
Boston & Maine Railroad, scrip book,	32 40
Dodge's Pharmacy, goods,	2 25
Edson C. Eastman Company, death record book,	10 11
Frank K. Jewett, team, assessing,	2 00
J. C. Black & Co., labor on fire escape,	19 14
Geo. F. Johnson Company, paper,	10 00
Boston & Maine Railroad, freight,	1 27
Carlos L. Seavey, dust cloth,	30
Frank L. Safford, repairing roof,	2 50
Robinson-Brett Lumber Co., lumber,	4 70
Walter T. Nims, stamp, tax department,	1 60
John H. Pender, automobile, assessors,	78 76
Charles S. Wright, repairs, painting, etc.,	18 88
Robert C. Jones, repairs,	65
Charles C. Buffum, transfers and search,	14 15
Frank L. Safford, repairing roof,	14 50
American Express Company, express charge,	1 11
Carter Coal Company, coal, per contract,	1,525 00
New England Decorating Company, services, etc.,	40 00
Ida Whittaker, services,	3 00
Arthur Dean, services,	4 00
May Pitts, services,	3 00
Samuel Wadsworth, services,	4 95
International Engineering Works, cheek plates,	12 00
Fred W. Towne, painting,	78 75

W P. Chamberlain Co, goods,	15 00	
Philip H. Faulkner, counsel, suit Cheshire County,	39 85	
Willie A. Dodge, carpenter work,	11 02	
F. E. Woods, mason work,	26 93	
Cassius M White, carpenter work,	106 67	
Highway department, drawing wood,	187 75	
Robert A. Ray, services,	3 00	
		$15,649 41
Balance to new account,		$2,965 34

BALLOT INSPECTORS.

Balance from last year,	$66 25	
Appropriation,	50 00	
		$116 25
Paid Arthur J. Griffith,	$2 50	
Milan F. Jones,	2 50	
Paul E. Hevey,	2 50	
Verne C. Swan,	2 50	
Liberty W. Foskett,	2 50	
William W. Sturtevant,	2 50	
Arthur M. Russell,	2 50	
Frank H. Wyman,	2 50	
John H. Fitzgerald,	2 50	
Daniel E. Hathorn,	2 50	
Thomas M. Aldrich,	2 50	
Edward J. Carr,	2 50	
George F. T. Trask,	2 50	
		$32 50
Balance unexpended,		$83 75

STATE TAX.

Tax assessed for the year 1918,	$19,088 00
Paid State Treasurer, tax for year 1918,	$19,088 00

COUNTY TAX.

County tax assessed for the year 1919,	$29,823 60
Paid County Treasurer, tax for year 1919,	$29,823 60

STATE TAX.

Tax assessed for the year 1919,	$53,086 00
Paid State Treasurer, tax for year 1919,	$53,086 00

CITY PAUPERS.

Balance from last year,	$911 24	
Appropriation,	2,000 00	
		$2,911 24
Paid Fred C. Nims, salary, overseer,	$400 00	
Kate C. Armstrong, rent, James Barrus,	55 00	
Edward Bahan, rent, George S. Dodge,	99 00	
Cheshire County Savings Bank, rent, Martha J. Marden,	72 00	
Mrs. Samuel B. Crossfield, support of self,	20 00	
George S. Dodge, support of self,	198 00	
Elliot City Hospital, care of Rhoda Burpee,	48 00	
Invalids Home, care of Mary M. Willis,	143 00	
Flora Lettenmayer, support of self,	120 00	

Daniel E. O'Neil, rent, Amadee Fish,	40 00	
Mary Dimick, support of Catherine Cheever,	184 00	
Giffin Coal Company, wood, Geo. S. Dodge,	2 50	
Leonidas P. Loiselle, services, Bárrus,	1 00	
Central Market Co., provisions, Mrs. Marden and Arthur Ellis,	39 40	
Walter A. Perry, services, expenses, Barrus,	13 78	
Elliot City Hospital, care of Irene Sewall, and Lora A. Farnum,	101 00	
George C. Mason, support of self,	100 00	
Mary Sparrow, rent, Mrs. Chas. Farnum,	90 00	
Shea & Culliton, goods, Barrus and Mackey,	49 77	
John H. Smith, goods, Mackey,	14 85	
Bertha L. Parker, care of Rhoda Burpee,	128 00	
Lucretia Cummings, support of self,	10 00	
Albert A. Taft, services, J. L. Barrus,	5 00	
F. C. & L. A. Nims, trips, Pratt and Longevar,	28 00	
Charles S. Walker, examination, Charles Pratt,	5 00	
Cheshire County, care Miss Britton,	32 50	
Cheshire County, error on April account,	3 00	
Cheshire County, care of Isaac Longaver,	88 60	
W. L. Goodnow Co., goods, I. Longaver,	3 82	
		$2,095 22
Balance to new account,		$816 02

CITY AID TO SOLDIERS AND THEIR FAMILIES.

Balance from last year,	$20 00	
Appropriation,	250 00	
Additional appropriation,	500 00	
		$770 00

Paid Mrs. Michael Gorman, support of self,	$120 00	
Mary St. John, support of self,	150 00	
Lucretia Cummings, support of self,	20 00	
Sarah Bissell, support of self,	70 00	
Giffin Coal Co., coal, Mrs. Leach,	6 70	
Mrs. A. H. Goodhue, care of Mary Graves,	72 00	
		$438 70
Balance to new account,		$331 30

COUNTY PAUPERS.

Paid Richard M. Barry, rent, Mrs. A. Speckman,	$13 00
Louise Barden, support of self,	180 00
Clara E. Bennett, support of self,	120 00
Leonard O. Boyce, rent, Arthur E. Ellis,	70 00
William P. Carr, rent, Mrs. Whitney,	123 00
Carter Coal Company, Tatro, DeFelice and Speckman,	48 45
Mrs. Wm. P. Chamberlain, rent, Mrs. Speckman,	76 00
F. D. W. Carpenter, rent, Mrs. Levi Lash,	12 00
Samuel J. Chickering, rent, Ida Petts,	96 00
Mary M. Grouch, support of self,	60 00
Mrs. Timothy Curran, support of self,	60 00
Mrs. Alessimalo DeFelice, support of self,	275 00
Mary or Mrs. L. DeFelice, support of self,	60 00
Fred Demerse, rent Mrs. A. Peters,	84 00
Joseph Derosier, support of self,	216 00
Ellen Deyo, care of Rixford and Deyo children,	70 00

Mrs. William Doody, care of Buskey children,	96 00
Mrs. Arthur Duquette, support of self,	135 00
Julia Durand, care of John Durand,	60 00
John Durand, support of self,	60 00
Herbert E. Fay, rent, Ellen Deyo,	102 00
William J. Foley, rent, Henry Grassi,	13 50
Emma Flibotte, support of self,	120 00
Giffin Coal Company, wood, Mrs. A. DeFelice and Mrs. Speckman,	21 75
Mrs. Daniel E. Hathorn, rent, Mrs. Curran,	60 00
Charlotte Hart, care of Mrs. Duquette,	69 50
Mrs. G. C. Hill, rent, Ruth Foster,	108 00
Charles C. Holden, support of self,	120 00
Keene Wooden Ware Company, rent, Mabel Yettaw,	54 00
Ella H. King, support of self,	96 00
Mrs. Levi Lash, support of self,	96 00
Mrs. Henry Lawrence, support of self,	110 00
Ellen Lee, support of self,	96 00
Lois Leland, support of self,	120 00
George Lovely, rent, Shattuck,	70 00
Mrs. Charles McCann, support of self,	72 00
Mary O'Neil, rent, Bleau,	45 00
Henry W. Nims, stove, Mrs. DeFelice,	10 00
Louis Papile, rent, Mrs. A. DeFelice,	114 00
George W. Parker, rent, Mrs. J. Sullivan,	132 00
Charles E. Partridge, support of self,	150 00
Daniel L. Pickett, care of Nancy Baker,	44 00
Mrs. Alfred Peters, support of self,	55 00
Charles G. Putney, rent, Wm. Gleason,	132 00
Henry E. Shepardson, rent, Chas. E. Partridge,	96 00
John H. Smith, rent, Mrs. Clarence Willson,	80 00
Mrs. August Speckman, support of self,	210 00

Charles Stacy, support of self,	150	00
Cornelia Stanley, support of self,	78	00
Charles C. Sturtevant, rent, Mrs. M. Myers,	110	00
James S. Taft, rent, Mrs. C. McCann,	109	00
Grace E. Tiffin, rent, James Magner,	126	00
George F. T. Trask, rent, Mrs. Lash,	60	00
Mrs. William T. Winn, care of Nellie Mahar,	96	00
Joseph H. Wright, rent, Massano,	84	00
Albert E. Flagg, milk, Speckman,	7	70
William H. Hill, coal, Speckman,	6	25
Kazanas Brothers, goods, Mrs. DeFelice,	5	00
Harry C. Marden, milk, Mrs. Speckman,	16	52
Ora C. Mason, milk, Mrs. Burton Towne,	43	35
Mrs. Ben Vigneault, support of self,	12	00
John R. Wellman, milk, Mrs. DeFelice,	98	34
John H. Smith, goods, Mrs. Coffey, Mrs. Willson,	50	33
Shea & Culliton, goods, Sullivan, Towne, DeFelice,	315	61
Elwyn E. Gilbert, goods, Mrs. Lovely,	120	00
Keene Dairy Co., milk, Mrs. Curran,	13	08
William F. Pierce, moving, Mrs. Speckman,	5	00
Leander Page, milk, Romeo Bleau, Mrs. Sullivan, Mrs. Curran,	107	12
Elwin L. Messer, goods, John Tatro,	73	04
Eli Chabott, goods, Miller and Bleau,	290	32
Bullard & Shedd Company, goods, J. Durand,	2	00
Mrs. E. J. Parkhurst, nursing, Mrs. H. Batchelder,	9	00
Nims Bros. & Co., goods, Mrs. Sullivan,	88	01
Helen I. Austen, nursing, Mrs. H. Batchelder,	2	00
John M. Duffy, goods, Mrs. A. DeFelice,	10	95
Geo. E. Holbrook & Co., goods, Warner, Dame and Shattuck,	289	11

Orvis K. Fairbanks, goods, Henry Grassi and Patrick Wall,	34 99
Central Market Company, goods, Chico, Ellis and Dame,	250 82
Nims Plumbing Co., repairs, Speckman,	3 25
George Sharkey, moving, Duquette and Ellis,	13 80
W. L. Goodnow Co., goods, Tatro and Guyette,	336 67
Lillian Ellis, moving, Mrs. A. Duquette,	4 20
John M. Duffy, goods, Durand,	4 50
Carroll & Knight, milk, Speckman,	32 12
Pike & Whipple, goods, H. Grassi,	5 00
Walter R. Kirk, goods, A. Willette,	11 85
William Doody, rent, Romeo Bleau,	12 00
Joseph Massano, support of self,	35 00
Carter Coal Company, rent, Massano,	44 00
Pearson Bros., goods, DeFelice,	4 18
Keene Realty Company, rent, Mrs. Chas. L. Brown,	36 00
Cheshire Laundry, work, Giovannangeli,	1 50
The Bullard & Shedd Co., goods,	25
Frank C. Pike, rent, Arthur E. Ellis,	40 00
Henry E. Swan, rent, Abby Guyette,	47 50
Augustine J. Emmond, rent, Duquette,	17 00
George B. Robertson, rent, Mrs. Edward King,	30 00
Edward Bahan, rent, George S. Dodge,	9 00
George S. Dodge, support of self,	18 00
Invalids Home, care of Mary M. Willis,	13 00
Frank Phillips, rent, George Cummings,	14 00
Aldea Bergeron, care of Peter Bergeron's three children,	25 00
	$7,732 56

COUNTY AID TO SOLDIERS AND THEIR FAMILIES.

Paid by State of New Hampshire for burial of a soldier,	$30 00	
State of New Hampshire, for burial of a soldier,	50 00	
		$80 00
Paid a soldier, support of self,	$78 00	
Paid a soldier, support of self,	120 00	
Ellen Carkins, support of self,	72 00	
Mary Dimick, care of Mrs. Barlow,	23 96	
Sarah Moultrop, support of self,	144 00	
Mrs. George H. Temple, support of self,	211 50	
Paid a soldier, support of self,	32 00	
Mrs. William Murray, care of Mrs. Barlow,	56 04	
Mrs. W. H. Wallen, burial expenses of a soldier,	30 00	
Aldrich Furniture Co., burial expenses of a soldier,	50 00	
		$817 50
Balance due from County of Cheshire,		$737 50

ASSISTANCE TO PERSONS IN QUARANTINE AND INCIDENTAL EXPENSES.

Balance from last year,	$40 52	
Appropriation,	600 00	
William H. Watson, collections,	390 65	
		$1,031 17
Paid Frank C. Potter, work,	$9 71	

New England Telephone and Telegraph Co., emergency hospital telephone,	12 97	
The Bullard & Shedd Co., goods,	27 35	
W. P. Chamberlain Co., goods,	66 93	
Geo. E. Holbrook & Co., goods,	11 51	
Farr's Pharmacy, goods,	5 40	
Keene Gas & Electric Co., gas,	3 85	
Monadnock Laundry, work,	61 97	
Pike & Whipple, goods,	219 60	
Robinson-Brett Lumber Co., lumber,	4 55	
Spencer Hardware Co., goods,	2 40	
Western Union Telegraph Co., messenger service,	13 50	
C. C. Worcester, milk,	14 76	
Keene N. H. Post Office, postage,	1 00	
Arthur F. Mayo, telephone tolls,	65	
Sentinel Printing Co., printing,	18 25	
Frank H. Alden, truck hire,	1 00	
Frank N. Johnson, truck hire,	50	
Walter T. Nims, printing,	2 00	
G. H. Tilden & Co., goods,	3 81	
John H. Pender, hack hire,	3 25	
Keene Gas & Electric Co., goods,	14 74	
Dodge's Pharmacy, goods,	80	
The P. J. Noyes Company, fumigators,	85 60	
		$586 10
Balance to new account,		$445 07

HIGHWAY DEPARTMENT.

Balance from last year,	$1,035 30
Appropriation,	25,000 00

Additional appropriation,	18,686 00	
Deposited by superintendent,	1,493 62	
		$46,214 92
Transferred to appropriation Monadnock Road,		2,500 00
Balance of appropriation,		$43,714 92

Paid Winfield M. Chaplin, salary, superintendent,	$1,800 00
Frank H. Whitcomb, weekly pay-rolls,	31,332 75
George H. Eames & Son, grain,	454 60
D. R. & F. A. Cole, grain,	395 92
J. Cushing & Co., grain,	252 39
New England Telephone & Telegraph Company, instruments and tolls,	46 39
Keene Gas & Electric Company, gas and electric lighting,	10 39
Keene Gas & Electric Company, goods, etc.,	11 75
Keene Water Works, water rates,	4 00
Knowlton & Stone Company, goods,	984 45
Pearson Bros., goods,	28 49
Spencer Hardware Company, goods,	362 79
Frank J. Avery, shoeing, etc.,	358 90
Charles S. Carkin, shoeing, etc.,	135 96
Joseph E. Saunders, shoeing, etc.,	223 85
Boston & Maine Railroad, freight,	32 01
Alfred E. Barnard, repairs, etc.,	75 88
Thomas A. Hastings, stringers,	36 00
Nils A. Hansson, repairs, etc.,	213 84
Grant M. Hall, filing saws, etc.,	1 35
Clarence E. Stickney, goods, etc.,	27 03
Charles L. Smith, gravel,	90
Mrs. Fred E. Barrett, hay,	141 00
Clifford L. Sturtevant, plank,	1,079 48

B. L. Makepeace, paper,	12	55
Mrs. Alfred E. Barnard, gravel,	5	50
Henry W. Nims, railing, posts, gravel,	56	93
Leon M. Willard, goods,	25	60
George E. Forbes, dynamite, etc.,	22	25
Leon T. Ellis, gravel,	44	60
Ervin J. Davis, gravel,	1	40
The Bullard & Shedd Co., goods,	17	23
Robertson & Bennett, goods, etc.,	111	10
Harry C. Tiffin, repairs and typewriter ribbon,	2	00
Frank E. Chase, gravel,	22	00
Arthur Roux, gravel,	6	60
E. J. Haywood, gravel,	9	70
Fowler-Norwood-Green Co., saw dust,	44	95
Perley F. Safford, goods,	83	57
Dorman Oil & Supply Company, goods,	17	75
Beaver Mills, lumber,	626	00
Price & Lee Co., directory,	4	00
Winfield M. Chaplin, expenses, Concord, Nashua,	5	96
Ernest L. Cobb, repairs, etc.,	35	55
Lewis J. Carpenter, gravel,		40
George D. Gillis, gravel,	1	30
Edward L. Jewett, hay,	117	81
Sentinel Printing Company, printing, etc.,	28	45
Adin A. Hall, railing poles,	3	00
First Congregational Society, rent of land,	12	00
James M. Erwin, goods,	40	77
John Wiley & Sons, books,	7	00
Nims Plumbing Co., goods, etc.,		35
Charles P. Russell, snowing arch bridge,	3	00
Walter A. Sawyer, repairing clock,	1	00
Frederick V. D. Dederick, services,	134	25
John M. Duffy, goods,	6	75

Jotham F. Stearns, signs,	16 00
American Express Company, express charges,	4 06
Good Roads Machinery Co., goods,	16 50
A. Burt Palmer, insurance,	13 94
Mrs. Orrin Ellis, gravel,	4 00
Charles Jubb, gravel,	1 80
Estate of Clinton P. Bugbee, services,	16 00
Chicago Steel Tape Co., steel tape,	7 50
Clarence N. Holman, plowing,	25 00
Leon M. Fitch, plowing,	6 00
Engene R. Seaver, plowing,	3 00
Edward H. Fletcher, plowing,	6 00
Edward H. Fletcher, hay,	35 10
Fordyce J. Thomas, repairing fence, etc.,	7 60
Harold L. Bond Co., street cleaning machine, repairs, etc.,	113 95
Robinson-Brett Lumber Co., lumber,	134 62
Standard Oil Co. of New York, cold patch,	100 30
Keene Water Works, pipe,	22 05
Ervin J. Davis, teams,	10 00
Cheshire County Insurance Agency, insurance on Dodge truck,	91 00
Abbott Grocery Co., salt,	8 70
Nils Johnson, gravel,	6 70
Herman C. Rice, painting,	4 50
W. L. Goodnow Co., goods,	15 00
Louis E. Roundy, goods,	186 89
Alfred W. Richards, gravel,	182 10
Frank A. Russell, hay,	163 38
Buffalo Steam Roller Co., goods,	2 55
Faulkner & Colony Mfg. Co., gravel,	4 20
Keene Development Co., gravel,	5 50
Charles H. Towne, gravel,	3 20
Milton E. Daniels, sponges,	1 50
Keene Forestry Association, transplanting,	5 00

Robert C. Jones, repairs, etc.,	106	26
Dean S. Russell, hay,	99	40
William F. Brockway, painting hames,	4	50
G. H. Tilden & Co., goods,	12	50
George L. Underwood, hay,	109	95
Oliver Typewriter Co., typewriter,	51	30
John D. Proctor, services, Chas. L. Green,	7	00
Harry C. Hastings, hay,	114	45
Carter Coal Co., coal,	28	55
New England Broom & Supply Co., refilling broom,	22	00
John R. Wellman, work with team,	38	50
N. G. Gurnsey & Co., wagon cover,	15	00
Gurnsey & Mosher, horse hire,	3	00
A. Burt Palmer, insurance,	64	00
W. M. Brown, twine,	2	10
F. A. Putnam Machine Co., repairs, etc.,	370	84
Aldrich Furniture Company, stool,	1	50
Samuel Wadsworth, services,	2	10
W. P. Chamberlain Co., goods,		79
Harry S. Woodward, gravel,	4	10
J. Fred Stearns, work with team,	17	82
M. O. Spaulding, brick,	76	00
Frank E. Woods, work on Old Gilsum road,	30	00
John J. Brosnahan, services, Robbins & Amlaw,	7	50
Rochester Can Company, street cans,	28	80
New England Box Company, dust,	20	30
George W. Sargent, pipe, etc.,	4	10
Giffin Coal Company, coal, etc.,	10	45
Henry G. Dodge, lumber,	40	00
Water Department, tile pipe,	15	00
George D. Gillis, repairs,	6	89
Wilton H. Spalter, goods,	11	85

Storrs & Storrs, engineering,	35 00	
North East Metal Culvert Co., culverts,	602 36	
W. L. Goodnow Company, goods,	26 70	
Elgin A. Jones, hay,	63 15	
		$42,798 84
Balance to new account,		$916 08

PATROL SYSTEM, MAINTENANCE OF HIGHWAYS.

Appropriation,		$6,000 00
Additional appropriation,		57 09
		$6,057 09
Paid Frank H. Whitcomb, weekly pay-rolls,		$6,057 09

MAINTENANCE OF TRUNK LINES.

Balance from last year,	$178 93	
Appropriation,	2,400 00	
Paid by State of New Hampshire, from Dec. 1, 1918, to Dec. 1, 1919,	947 31	
		$3,526 24
Paid Clarence N. Holman, patrol duty,	$1,120 28	
James T. Menter, patrol duty,	863 41	
Alexander M. Worcester, patrol duty,	15 75	
Fred G. Huntley, patrol duty,	868 46	
Charles L. Applin, patrol duty,	173 62	
		$3,041 52
Balance to new account,		$484 72

STATE AID MAINTENANCE.

Balance from last year,	$17 18	
Appropriation,	50 00	
Paid by State of New Hampshire from Dec. 1, 1918 to Dec. 1, 1919,	24 98	
		$92 16
Paid Frank O. Cross, patrol duty,	$21 00	
James T. Menter, patrol duty,	4 50	
Clarence N. Holman, patrol duty,	68 47	
		$93 97
Account overdrawn,		$1 81

COMPLETION OF MONADNOCK ROAD IN KEENE.

Transferred from highway department appropriation,	$2,500 00	
Appropriation to obtain State and Federal aid,	1,531 61	
Paid by State of New Hampshire to Dec. 1, 1919,	2,000 00	
		$6,031 61
Paid Frank H. Whitcomb, weekly payrolls,	$7,639 86	
Leon T. Ellis, gravel,	40 25	
Frank J. Avery, sharpening tools,	38 00	
Herbert D. Fogg, placing signs,	4 34	
West Keene Grocery, goods,	15 30	
J. Q. Pickering, gravel,	65 40	
George S. Griswold, gravel,	25 80	

E. J. Haywood, gravel,	250 70	
Keene Highway department, brick and freight,	76 66	
W. M. Chaplin, freight,	52	
Keene Water department,	16 50	
		$8,173 33
Account overdrawn,		$2,141 72

INCINERATOR.

Balance from last year,	$261 80	
Appropriation,	900 00	
Deposited by superintendent, ashes sold,	19 82	
		$1,181 62
Paid Frank H. Whitcomb, weekly pay-rolls	$945 37	
Mason Insurance Agency, insurance,	22 00	
Clarence E. Stickney, goods,	3 00	
Fordyce J. Thomas, doors,	16 82	
Mason Insurance Agency, insurance,	20 00	
		$1,007 19
Balance to new account,		$174 43

AUTO TRUCK.

Appropriation,	875 00
Paid Louis E. Roundy, truck,	$875 00

PURCHASE AND SALE OF HORSES.

Deposited by superintendent, sale of horses,	$500 00
Paid Edward H. Fletcher, horses,	$500 00

SPRAYING APPARATUS FOR PROTECTION OF TREES.

Appropriation,	$2,500 00
Paid expenses of committee,	$29 00
Balance to new account,	$2,471 00

STREET SPRINKLING.

Assessment collected,		$1,930 00
Paid account overdrawn,		$135 04
Paid Frank H. Whitcomb, weekly payrolls,	$2,769 88	
Louis E. Roundy, goods, etc.,	45 05	
Robertson & Bennett, gasoline, etc.,	22 50	
Perley F. Safford, goods,	10 73	
Dorman Oil and Supply Co., oil,	2 75	
Robertson & Bennett, repairs, etc., truck,	711 04	
Nils A. Hansson, repairs, etc.,	46 84	
W. H. Brooks, repairing radiator,	1 50	
Robert C. Jones, repairs, etc.,	23 86	
Alfred E. Barnard, repairs,	1 00	
A. Burt Palmer, insurance,	18 00	
Samuel Wadsworth, services, assessment,	14 45	
		$3,667 60
		$3,802 64
Account overdrawn,		$1,872 64

INTEREST ON BONDS.

Appropriation, highway construction bonds, loan, 1914,	$600 00
Paid City treasurer, interest, loan, 1914,	$600 00
Appropriation, highway construction bonds and construction of bridges, loan, 1915,	$720 00
Paid City Treasurer, interest, loan, 1915,	$720 00
Appropriation Refunding floating debt bonds, loan, 1916,	$2,000 00
Paid City Treasurer, interest, loan, 1916,	$2,000 00

PAYMENT OF BONDS.

Appropriation, highway construction bonds, loan, 1914,	$3,000 00
Paid City Treasurer, loan 1914,	$3,000 00
Appropriation, Highway bonds and construction of bridges, loan, 1915,	$3,000 00
Paid City Treasurer, loan, 1915,	$3,000 00

INTEREST ON CEMETERY NOTES.

Appropriation,	$248 32
Paid Trustees of Trust Funds,	$248 32

ELECTRIC STREET LIGHTING.

Balance from last year,	$2,788 85	
Appropriation,	12,500 00	
		$15,288 85

Paid Keene Gas & Electric Co., street lighting,		$12,375 63
Balance to new account,		$2,913 22

FIRE DEPARTMENT.

Balance from last year,	$1,763 98	
Appropriation,	10,000 00	
From firemen's relief fund,	15 00	
State of New Hampshire, forest fires,	4 73	
Town of Swanzey, coal,	12 00	
Martell Company, wire for fire alarm extension,	95 00	
Boston & Maine Railroad, S. Keene fire,	24 00	
Junk sold,	45 30	
		$11,960 01
Paid Frank H. Whitcomb, weekly pay-rolls,	$117 00	
Frank H. Whitcomb, still alarms, pay-rolls,	197 40	
Frank H. Whitcomb, brush fires, pay-rolls,	33 45	
Extra service, pay-roll,	2 10	
Chauffeur pay-rolls,	43 40	
Louis A. Nims, salary, chief engineer,	300 00	
Fred W. Towne, salary engineer,	100 00	
Harry N. Aldrich, salary, engineer and clerk,	125 00	
Dennis J. Foley, salary, engineer,	100 00	
Eugene B. Riley, electrician, chauffeur,	1,148 50	
Fred A. Johnson, chauffeur,	1,148 50	
Melvin I. Pishon, chauffeur,	478 00	
Lyman Cass, chauffeur,	647 33	
Estate of Richard H. Hill, pay of a fireman,	16 67	
Keene Steam Fire Engine & Hose Co., pay-roll,	1,224 16	

Deluge Hose Co., pay-roll,	1,003	34
Washington Hook & Ladder Co., pay-roll,	1,020	00
George B. Robertson, salary, engineer of steamer,	60	00
Frank J. Bennett, salary, engineer of steamer,	60	00
Fordyce J. Thomas, salary, assistant engineer of steamer,	25	00
Henry L. Barrett, salary, assistant engineer of steamer,	25	00
Bertrand G. Harvey, salary, fireman of steamer,	10	00
George C. Erwin, salary, fireman of steamer,	10	00
New England Telephone & Telegraph Company, instruments and tolls,	64	79
Keene Gas & Electric Company, lighting,	153	28
Keene Water Works, water rates,	46	90
Alfred E. Barnard, repairs, etc.	5	35
Harry H. Burley, goods,	12	50
Nils A. Hansson, repairing, etc.,	46	21
Mason Insurance Agency, insurance,	602	00
State of New Hampshire, chauffeur's licenses,	3	00
Abbott Grocery Company, soda,	7	84
Holbrook Grocery Co., soda,	9	98
Knowlton & Stone Co., goods,	128	12
Nims Plumbing Co., repairs, etc.,	7	08
Pearson Bros., goods,		75
Spencer Hardware Company, goods,	290	35
Leon M. Willard, goods, etc.,	322	32
Keene Gas & Electric Co., goods,	25	78
The Bullard & Shedd Co., goods,	80	17
Robertson & Bennett, goods,	131	50
Price & Lee Co., directory,	4	00

Gamewell Fire Alarm Telegraph Co., goods,	47 53	
Sentinel Printing Co., printing, etc.,	25 65	
Robinson-Brett Lumber Co., lumber,	8 03	
James M. Erwin, goods,	18 71	
N. G. Gurnsey & Co., four pairs bits,	16 00	
W. P. Chamberlain Co., goods,	38 70	
Keene Water Department, repairing hydrants, etc.,	202 00	
Geo. F. Johnson Co., paper,	32 00	
Elwin H. Applin, goods,	31 30	
Boston & Maine Railroad, freight,	4 14	
Geo. E. Holbrook & Co., soda,	11 07	
Jean P. Howes & Co., repairs of alarm,	2 00	
G. H. Tilden & Co., goods,	2 85	
M. O. Spaulding, repairs, etc.,	53 16	
Standard Paint and Lead Works, paint,	101 75	
Carter Coal Company, coal,	29 88	
Fred J. Cummings, ice,	9 95	
Arthur D. Irwin, fireman's aid,	15 00	
Carter Coal Company, coal on contract,	933 74	
New England Decorating Company, services, etc.,	10 00	
J. Fred Whitcomb, repairs,	4 75	
Fordyce J. Thomas, labor, etc.,	5 58	
W. L. Goodnow Company, clothing,	165 90	
John R. Wellman, horse hire,	8 00	
Wilton H. Spalter, goods,	8 00	
Highway department, answering still alarms,	115 50	
Francis A. Burpee, chauffeur service,	1 40	
		$11,739 36
Balance to new account,		$220 65

COATS AND BOOTS.

Fire Department.

Appropriation,		$293 01
Paid W. L. Goodnow Co., boots,	$106 26	
J. M. Hardy, aluminum hats,	75 00	
W. L. Goodnow Co., coats,	109 45	
		$290 71
Balance unexpended,		$2 30

DOORS AT FIRE STATION.

Appropriation,		$250 00
Paid M. O. Spaulding, doors,	$210 00	
Nils A. Hansson, work,	1 50	
		$211 50
Balance unexpended,		$38 50

INSPECTION KEENE FIRE DEPARTMENT.

Appropriation,	$100 00
Paid Engineers Keene Fire Department,	$100 00

POLICE DEPARTMENT.

Balance from last year,	$1,139 85
Appropriation,	9,000 00
Appropriation, purchase of furniture,	200 00
Telephone tolls,	2 65
Deposited for police service, marshal,	144 95

Deposited by clerk of municipal court,	991 18	
		$11,478 63
Paid William H. Philbrick, salary, marshal,	$1,679 13	
Herbert R. Beals, salary, police commissioner,	25 00	
Herbert O. Wardwell, salary, police commissioner and clerk,	50 00	
Frank H. Blanchard, salary, police commissioner,	25 00	
Charles A. Madden, salary, justice of municipal court,	800 00	
Chester B. Jordan, associate justice of municipal court,	60 00	
Robert A. Ray, justice fees,	12 00	
William H. Watson, counsel fees,	10 00	
John J. Landers, counsel fees,	5 00	
Don J. Williams, salary, clerk of municipal court,	250 00	
Charles R. Dresser, salary, probation officer,	100 00	
Don J. Williams, fees, juvenile court cases,	15 30	
Lawrence E. Gilbo, police duty,	1,447 01	
Carl Swanstrom, police duty,	1,431 65	
Harry F. Buckminster, police duty,	1,427 25	
William J. Wheelock, police duty,	1,427 25	
Walter A. Perry, police duty,	988 99	
William Cotter, police duty,	102 15	
Charles S. Wright, police duty,	187 00	
Elmer R. Ballou, police duty,	10 00	
Henry L. Barrett, police duty,	5 25	
Walter M. Barnard, police duty,	8 80	
Frank C. Bishop, police duty,	15 80	

William J. Callahan, police duty,	7 75
Everett N. Colby, police duty,	14 05
Cornelius H. Donovan, police duty,	17 25
Fred A. Ellis, police duty,	19 25
George C. Erwin, police duty,	15 25
James M. Erwin, police duty,	13 00
John P. Flanagan, police duty,	11 25
Alfred R. Hebert, police duty,	15 25
John H. Hickey, police duty,	11 25
Theodore J. Locke, police duty,	5 25
Guy F. Lombard, police duty,	9 25
Harry B. Muchmore, police duty,	5 25
Humphrey O'Leary, police duty,	5 25
Burtis L. Parkman, police duty,	12 30
Charles H. Scripture, police duty,	14 05
Daniel M. Spaulding, police duty,	5 25
Charles A. Spead, police duty,	6 00
Thayer C. Stearns, police duty,	10 05
Henry Bingham, services, Donovan,	14 00
David Toussaint, search for lost boy,	1 75
Armisdos Toussaint, search for lost boy,	1 75
Robert Jarvis, search for lost boy,	1 75
Alfred Gilbo, search for lost boy,	1 75
Elbridge Gilbo, search for lost boy,	1 75
Henry Woods, search for lost boy,	1 75
Augustus Demarse, search for lost boy,	1 75
Ellsworth Robbins, search for lost boy,	1 75
Lew W. Hubbard, search for lost boy,	1 75
Peter Bardis, search for lost boy,	1 75
Kenneth D. Tewksbury, search for lost boy,	1 75
Alphonse Giard, search for lost boy,	1 75
Ernest Guyette, search for lost boy,	1 75
John H. Pender, taxi service,	184 75
Hiram T. Houghton, taxi service,	6 50
Frank N. Johnson, baggage express,	6 25

Perley F. Safford, taxi service,	24 00
Frank H. Alden, truck hire,	1 00
James M. Erwin, auto hire,	7 40
Ervin J. Davis, teams,	2 50
A. J. Cloutier, taxi service,	13 25
Earl M. Gilbo, taxi service,	7 50
O'Connor & Goode, meals,	80 85
Arthur W. Morey, meals,	14 70
Keene Water Department, water rates,	19 10
New England Telephone & Telegraph Co., instruments and tolls,	120 96
Keene Gas & Electric Co., lighting,	169 16
Keene Gas & Electric Co., goods, etc.,	60 05
Knowlton & Stone Co., goods,	72 33
Pearson Bros., goods,	5 00
Spencer Hardware Co., goods,	61 80
Leon M. Willard, goods,	64 10
Harry H. Burley, goods,	50
Shea & Culliton, goods,	28 52
Chemo Company, disinfectant,	61 05
Boston & Maine Railroad, freight,	1 23
The Bullard & Shedd Co., goods,	2 50
Central Pharmacy, goods,	6 37
Price & Lee Co., directory,	4 00
Willie A. Dodge, carpenter work,	51 73
Beaver Mills, lumber,	2 87
Robinson-Brett Lumber Co., lumber,	66 41
Nims Plumbing Co., goods, etc.,	6 65
Nils A. Hansson, repairs, etc.,	3 75
Holdredge & Coogan, painting, etc.,	75 57
Herman C. Rice, painting, etc.,	17 50
Aldrich Furniture Co., desks, etc.,	109 50
W. P. Chamberlain Co., goods,	14 34
Monadnock Laundry, work,	9 66
Sentinel Printing Company, printing, etc.,	55 11

Arthur J. Holden, postage, etc.,	4 28	
Paul Cressey, cleaning station,	1 50	
Geo. F. Johnson, paper,	6 00	
Cheshire County Insurance Agency, insurance,	6 36	
G. H. Tilden & Co., goods,	2 75	
Keene Window Cleaning Co., services,	2 00	
J. F. Stearns, signs,	6 00	
Frederick V. D. Dederick, services,	3 00	
Fred W. Towne, painting,	24 00	
Harry E. Cutler, photographs,	11 25	
Frank B. Naramore, goods, etc.,	1 25	
Fred Bushey, auto hire,	2 75	
Mason Insurance Agency, ribbons,	2 00	
Perley F. Safford, repairs,	1 50	
Wilton H. Spalter, goods,	1 81	
Chemo Company, disinfectant,	61 05	
George Sharkey, hack hire,	50	
Frank B. Woodward, police duty,	9 50	
James Burns, police duty,	9 50	
James J. Burns, police duty,	9 50	
James J. Burns, auto hire,	20 00	
William O'Connell, police duty,	9 50	
Freeman C. Peck, police duty,	9 50	
New Ellis Hotel, entertainment of officers,	24 00	
		$11,984 24
Account overdrawn,		$505 61

MUNICIPAL COURT ROOM.

Appropriation,	$775 00	
Additional appropriation,	114 90	
		$889 90

Paid Beaver Mills, lumber,	$14 81	
Knowlton & Stone Co., goods,	27 99	
J. C. Black & Co., labor, etc.,	81 60	
Robinson-Brett Lumber Co., lumber,	136 49	
Robert F. Carroll, work, etc.,	120 15	
Leon M. Willard, work, etc.,	70 00	
Willie A. Dodge, carpenter work,	146 51	
Holdredge & Coogan, painting, etc.,	113 15	
Clarence E. Stickney, work, etc.,	145 95	
Aldrich Furniture Co., goods,	33 25	
		$889 99

AID TO ELLIOT CITY HOSPITAL.

Appropriation,	$1,000 00	
Interest on Giffin Hospital fund,	50 46	
		$1,050 46
Paid Walter R. Porter, treasurer Elliot City Hospital,		$1,050 46

FOOD INSPECTOR.

Balance from last year,	$66 15	
Appropriation,	275 00	
		$341 15
Paid Frederick V. D. Dederick, inspector,		$243 75
Balance to new account,		$97 40

INSPECTOR OF PLUMBING.

Appropriation for salary to Sept. 1, 1919,		$156 25
Additional appropriation,		102 10
		$258 35
Paid John H. Fitzgerald, inspector,	$231 25	
Keene Gas & Electric Co., flash light,	2 10	
		$233 35
Balance to new account,		$25 00

COOPERATIVE AGREEMENT PINE BLISTER RUST.

Appropriated by the City of Keene,	$300 00
Paid E. C. Hirst, State Forester,	$300 00

WATER WORKS AND SEWERS DEPARTMENT.

Balance from last year,	$16,102 95	
Water rates collected by C. A. Wardwell,	29,000 50	
Department receipts deposited by superintendent,	1,931 05	
Telephone tolls,	29 65	
Rent of reservoir,	200 00	
		$47,264 15
Paid Paul F. Babbidge, salary, superintendent,	$1,500 00	
Water & Meter bonds, loan of 1914,	5,000 00	
Interest on bonds, loan of 1914,	200 00	

Frank H. Whitcomb, weekly pay-rolls,	8,584 05
Keene Gas & Electric Co., lighting,	29 60
Keene Gas & Electric Co., goods,	41 16
New England Telephone & Telegraph Co., instruments and tolls,	82 65
D. R. & F. A. Cole, grain,	14 90
J. Cushing & Co., grain,	65 60
Frank J. Avery, shoeing, etc.,	50 40
Joseph E. Saunders, shoeing, etc.,	7 00
Nils A. Hansson, repairs, etc.,	55 40
Alfred E. Barnard, repairs, etc.,	18 15
Standard Oil Co. of New York, gasoline,	247 89
Knowlton & Stone Co., goods,	185 18
Pearson Bros., goods,	51 86
Spencer Hardware Co., goods,	6 75
Chadwick Boston Lead Co., pipe, etc.,	145 40
Johnson-Washburn Co., goods,	146 19
Ludlow Valve Mfg. Co., hydrants, etc.,	239 10
R. D. Wood & Co., goods,	55 21
Boston Pipe and Fittings Co., goods,	140 41
Builders Iron Foundry, goods,	180 76
Humphrey Machine Co., plugs, castings, etc.,	16 00
The Neptune Water Meter Company, goods,	1 51
Union Water Meter Co., goods,	170 87
Holyoke Valve Manufacturing Co., goods,	16 77
National Meter Co., goods,	8 32
Mrs. Fred E. Barrett, hay,	35 00
American Express Co., charges,	14 84
Keene, N. H. Post Office, envelopes and stamps,	59 27
Boston & Maine Railroad, freight,	45 69
Boston & Maine Railroad, rent,	31 25
Louis E. Roundy, goods,	3 05
George O. Richardson, work with team,	15 75

Verne E. Swan, headlight connection,	2 00
Wilcox Machine Co., repairs, etc.,	12 30
Town of Nelson, taxes of 1918, under protest,	44 76
Town of Roxbury, taxes of 1918, under protest,	921 62
Leon M. Willard, goods,	12 31
Roy E. Forbes, dynamite, etc.,	1 30
Walworth Manufacturing Co., goods,	33 19
Willie A. Dodge, carpenter work,	6 75
Giffin Coal Co., coal,	15 93
Robertson & Bennett, chains, etc.,	23 65
Perley F. Safford, goods,	29 52
Beaver Mills, lumber,	28 26
G. H. Tilden & Co., goods,	13 10
Elwin H. Applin, goods,	33 80
Price & Lee Co., directory,	4 39
Keene Electric Railway, mileage books,	3 00
George R. Bascom, casings, etc.,	92 01
Sewall & Co., goods,	5 49
Sentinel Printing Co., printing,	41 25
Robinson-Brett Lumber Co., lumber,	26 08
Nims Plumbing Co., goods, etc.,	14 47
Central Market Co., goods,	2 81
The Bristol Co., charts,	7 65
Pittsburgh Meter Co., goods,	37
J. C. Black & Co., goods,	15 22
Sumner & Gerald, goods,	108 60
Estate of Clinton P. Bugbee, goods,	1 00
Cheshire County Insurance Agency, insurance, Ford truck,	60 25
Robert F. Carroll, work, etc.,	10 30
Amsden's Shoe Store, goods,	5 50
Robert M. Lawrence, teams,	3 00
Frederick V. D. Dederick, services,	5 25

G. H. Aldrich & Sons, insurance,	11	14
Keene and Boston Express, charges,		79
Highway Department, use of truck,	5	40
W. S. Darley & Co., pipe locator,	32	50
Independent Publishing Co., printing bills,	25	00
Central Pharmacy, goods,	1	50
Robert C. Jones, repairs, etc.,	4	26
F. C. & L. A. Nims, teams,	7	00
Edwin A. Palmer, goods,	2	71
George W. Sargent, pipe,	39	53
Adams Company, goods,		29
City of Keene, rent,	400	00
Whittemore Shoe Co., goods,	13	00
Ervin J. Davis, teams,	52	00
Eddy Valve Company, valves,	49	85
John M. Duffy, goods,	10	00
Grant M. Hall, repairs,	13	05
F. A. Putnam Machine Co., repairs, etc.,	2	00
R. D. Wood & Co., rod and waste,	13	00
Bingham & Taylor, valve boxes,	82	60
Harold L. Bond Company, goods,	16	18
William H. Preckle, meter,	10	00
Herbert E. Fay, boots,	7	00
M. S. Perkins Machine Co., repairs, etc.,	41	50
Josephine G. Herrick, brick,	20	00
Wilton H. Spalter, goods,	1	45
W. L. Goodnow Co., goods,	8	90
Louis Tatelman, labor,	18	00
Robertson & Bennett, Reo F. Comb.,	1,480	00
Cheshire County Insurance Agency, insurance on truck,	55	00
		$21,474 31
Balance in treasury,		$25,789 84

DRAINS.

Balance from last year,	$424 64	
Appropriation,	1,500 00	
Deposited by superintendent,	840 70	
Additional appropriation,	1,000 00	
		$3,765 34
Paid Paul F. Babbidge, salary, superintendent,	$300 00	
Frank H. Whitcomb, weekly pay-rolls,	1,316 83	
D. R. & F. A. Cole, grain,	6 40	
J. Cushing & Co., grain,	64 30	
New England Telephone & Telegraph Company, instruments and tolls,	1 83	
Joseph E. Saunders, shoeing, etc.,	3 75	
Frank J. Avery, shoeing, etc.,	22 40	
Robert C. Jones, repairs, etc.,	7 00	
Knowlton & Stone Co., goods,	97 94	
Pearson Bros., goods,	9 65	
Spencer Hardware Co., goods,	60	
Alfred E. Barnard, repairs, etc.,	10 57	
Harry H. Burley, goods,	2 25	
Boston & Maine Railroad, freight,	10 19	
Boston & Maine Railroad, rent,	31 25	
Standard Oil Co. of New York, oil,	6 25	
Mrs. Fred E. Barrett, hay,	19 47	
Concord Foundry & Machine Co., castings,	149 10	
Keene Brick Co., brick,	93 00	
Keene Gas & Electric Co., goods,	2 25	
George E. Holbrook & Co., goods,	60	
Robinson-Brett Lumber Company, lumber,	3 50	
Frederick V. D. Dederick, services,	2 00	
John M. Duffy, goods,	11 95	

Giffin Coal Co., coal,	10 15	
Cheshire County Insurance Agency, insurance, Ford truck,	22 00	
Walworth Manufacturing Co., couplings,	7 23	
F. C. & L. A. Nims, teams,	1 50	
George W. Sargent, injector,	8 70	
Nashua Rubber Co., goods,	4 00	
City of Keene, rent,	200 00	
Whittemore Shoe Co., goods,	13 00	
Ervin J. Davis, teams,	45 50	
Beaver Mills, plank,	10 00	
Keene Screen & Ladder Co., bedding,	4 00	
Harold L. Bond Company, goods,	18 50	
Robertson & Bennett, goods,	4 00	
Keene Water Works, use of truck, etc.,	275 00	
Josephine G. Herrick, brick,	11 44	
Highway department, team and gravel,	21 67	
W. L. Goodnow Company, goods,	4 45	
Cheshire County Insurance Agency, insurance on Reo truck,	36 00	
		$2,870 22
Balance to new account,		$895 12

NEW DRAINS.

Appropriation,	$500 00	
Additional appropriation,	164 23	
		$664 23
Paid for stock and labor on:		
Probate street,	$34 00	
Court street,	52 69	
Giffin street,	84 50	

Brook street,	98 00	
Island street,	157 68	
Winter street,	16 40	
Howard street,	29 50	
Colorado street,	100 00	
Davis street,	50 96	
Foster street,	17 85	
Union street,	22 65	
		$664 23

BOUNTY ON HEDGEHOGS AND WILD CATS

Paid by State of New Hampshire,		$14 00
Paid account overdrawn,		$14 00
Paid for bounty on two wild cats, Hiram L. Dickenson,	$4 00	
Earl Castor, bounty,	20	
Lawrence J. Doody, bounty,	20	
Axel L. Alstrom, bounty,	20	
Alfred Steele, bounty,	20	
Joseph Haynes, bounty,	20	
Theodore E. Driscoll,	60	
Archer E. Blood,	60	
Harry M. Southwell,	20	
Guidine Casillo,	20	
Edward LaBounty,	20	
Herbert L. Fisher,	40	
Claude E. Ballou,	1 00	
Fred Bedaw,	20	
Earl T. Peck,	40	
Leroy Maine,	40	
Account overdrawn,		$9 20

SCHOOLS.

Balance from last year,	$14,000 00	
Regular appropriation,	47,653 58	
Required by law and for text books and supplies,	23,097 50	
Legal obligations assumed by the district,	20,832 50	
For land to enlarge Tilden school lot,	1,500 00	
Literary fund,	1,177 80	
Balance of dog license fees,	1,001 62	
		$109,263 00
Paid William C. Hall, treasurer, balance of 1918 appropriation,	$14,000 00	
Paid William C. Hall, treasurer,	80,263 00	
		$94,263 00
Balance to new account,		$15,000 00
Balance in treasury, Dec. 1, 1918,		$1,018 62
Paid Sentinel Printing Co., printing, postal cards, etc.,		17 00
Balance transferred to Union School District Appropriation,		$1,001 62

DOMESTIC ANIMALS KILLED BY DOGS.

Amount of dog license fees collected,		$1,056 02
Paid C. D. Reese Co., tags,	$23 20	
Keene, N. H., Post Office, postage,	5 66	
Henry E. Swan, geese killed by dogs,	16 00	
Police department, notifying owners,	15 00	
		$59 86
Balance in treasury, Dec. 1, 1919,		$996 16

PUBLIC LIBRARY.

Balance from last year,	$3 63	
Appropriation for books,	500 00	
Thayer & Chapin fund, interest,	200 00	
Ingersoll fund, interest,	36 08	
Mary R. Hall fund, interest,	8 75	
Maria Wakefield Osborne fund, interest,	4 04	
Fines collected by librarian,	382 14	
		$1,134 64

Paid Mary L. Saxton, paid for freight, express, etc.,	$37 12
A. L. A. Publishing Board, books,	1 50
The Current Literature Publishing Co., books,	4 50
Houghton Mifflin Company, books,	2 25
The H. W. Wilson Co., books,	85 00
G. H. Tilden & Co., books,	554 76
Price & Lee Co., book,	4 00
The H. R. Huntting Co., books,	44 93
Ernest Cobb, book,	90
Carol Cox Book Co., books,	22 05
Himebaugh & Browne, books,	13 94
Independent Corporation, books,	5 00
Peter E. Sargent, books,	2 25
Alfred Hafner, books,	17 58
A. C. McClure Co., books,	7 50
House Garden, books,	1 00
Educational Specialties, books,	1 25
David Farquhar, books,	69 74
Committee of Reference and Counsel, books,	50
Chicago Civil Service College, books,	2 00
Dodd, Mead & Co., books,	4 50
F. J. Barnard & Co., books,	110 92
Librarian of Congress, book,	5 00

George P. Putnam's Sons, books,	3 50	
The Bee-Hive, books,	35	
H. H. Metcalf, books,	5 00	
The F. W. Faxon Co., books,	187 85	
		$1,185 89
Account overdrawn,		$51 25

PUBLIC LIBRARY EXPENSE.

Balance from last year,	$882 54	
Appropriation,	3,500 00	
Henry O. Coolidge fund, interest,	844 76	
Error on voucher, No. 156, Mason Ins. Agency,	24 75	
		$5,252 05
Paid Mary L. Saxton, salary, librarian,	$1,008 29	
Maude H. Sherman, salary assistant librarian,	558 29	
Emma L. Riggs, services, assistant,	558 32	
Theodore J. Locke, janitor service,	641 70	
Keene Gas & Electric Co., lighting,	186 18	
Keene Water Works, water rates,	4 00	
Mason Insurance Agency, insurance,	24 75	
New England Telephone & Telegraph Co., instruments and tolls,	22 29	
Leon M. Willard, goods,	16 43	
Arabol Manufacturing Co., glue,	4 37	
Bert Magnuson, waxing floors, etc.,	51 00	
W. P. Chamberlain Co., goods,	14 47	
Robert F. Carroll, mason work,	66 45	
Mrs. William H. Prentiss, paid Edna Farr,	15 50	

Sewall & Co., goods,	6 65	
Sentinel Printing Co., printing, etc.,	57 75	
Geo. E. Holbrook & Co., goods,	1 93	
R. D. Swisher M. Co., dater and pad,	80	
Jean P. Howes & Co., repairing clock,	50	
Ira A. Huntley, page,	17 61	
Hiram S. Russell, page,	46 15	
The Arnold-Roberts Co., pads,	1 23	
Library Bureau, cards,	91	
Spencer Hardware Co., coal,	205 00	
Carter Coal Co., coal,	933 76	
Clarence W. Brooks, opening roll-top desk,	1 75	
G. H. Tilden & Co., goods,	9 10	
Michael J. Harty, roof paint, etc.,	18 25	
Knowlton & Stone Co., goods,	11 06	
Pearson Bros., goods,	29 65	
G. H. Aldrich & Sons, insurance,	66 00	
Johnson's Book Store, goods,	13 25	
Cheshire Laundry, work,	2 33	
A. Burt Palmer, insurance,	61 80	
		$4,657 52
Balance to new account,		$594 53

COOLIDGE ANNUITY.

Balance from last year,	$400 00	
Appropriation,	800 00	
		$1,200 00
Paid Emily B. Coolidge, annuity,	$800 00	
Balance to new account,	400 00	
		$1,200 00

PARKS.

Balance from last year,	$691 36	
Appropriation,	200 00	
Wheelock Forestry fund, interest,	200 00	
		$1,091 36

Paid George A. Litchfield, salary, commissioner,	$25 00	
Charles Winch, services, caretaker, etc.,	86 53	
William B. Kinson, work, Ashuelot park,	39 74	
Knowlton & Stone Co., goods,	07	
O. J. Howard & Co., goods,	2 00	
G. H. Tilden & Co., goods,	3 65	
Harry C. Dean, work at parks,	31 50	
Holdredge & Coogan, painting settees,	5 60	
Spencer Hardware Co., goods,	50 40	
Nims Plumbing Co., goods, etc.,	150 00	
Keene Gas & Electric Co., wiring, etc.,	21 90	
A. Burt Palmer, insurance,	33 00	
Frank C. Potter, work,	59 03	
Cassius M. White, carpenter work,	214 46	
Highway department, culverts,	283 00	
		$1,005 88
Balance to new account,		$85 48

CITY GARDEN SUPERVISOR.

Balance from last year,	$31 93
Paid Sentinel Printing Co., printing,	5 25
Balance unexpended,	$26 68

FREE PUBLIC BAND CONCERTS.

Appropriation,	$800 00
Paid Keene City Band, concerts,	$800 00

WELCOME HOME TO SOLDIERS.

Appropriation,	$1,000 00
Paid treasurer of Gordon-Bissell Post American Legion,	$1,000 00

FOURTH OF JULY OBSERVANCES.

Appropriation for observances,	$100 00	
Appropriation for transportation,	100 00	
		$200 00
Paid Keene Electric Railway, transportation,	$35 00	
The Bullard & Shedd Co., goods,	28 75	
Harry C. Dean, services,	4 95	
Central Market Co., ham,	11 70	
Thomas Duchesneau, bread,	14 30	
James M. Erwin, butter,	8 00	
Gurnsey Bros. & Co., peanuts,	4 50	
Keene Fruit Co., fruit,	20 45	
Scenic Theatre, rent of film, etc.,	16 93	
Antoine Lower, truck hire,	2 00	
		$146 58
Balance to new account,		$53 42

PUBLIC PLAY GROUNDS.

Balance from last year,	$340 02	
Appropriation,	250 00	
		$590 02
Paid Gertrude K. McCushing, director,	$120 00	
Keene Electric Railway, transportation,	82 00	
Knowlton & Stone Co., goods,	26 75	
Highway Department, pay-roll,	16 50	
Pearson Bros., goods,	3 38	
Wilton H. Spalter, goods,	20 88	
		$269 51
Balance,		$320 51

MEMORIAL DAY OBSERVANCES.

Appropriation,	$200 00
Paid John Sedgwick Post, No. 4, G. A. R.,	$200 00

CEMETERIES.

Balance from last year,	$1,140 84	
Appropriation,	300 00	
Special appropriation,	300 00	
Care of lots and sale of lots,	3,952 48	
Income from cemetery funds,	1,279 54	
Hearse sold,	7 00	
		$6,979 86
Paid Walter E. Mason, salary, superintendent,	$200 00	

Walter E. Mason, services and use of horse,	582 42	
Laura E. Mason, salary, agent, and use of horse,	321 85	
Davis E. Cheney, services,	108 50	
Frank H. Whitcomb, recording deeds,	18 20	
New England Telephone & Telegraph Co., instrument and tolls,	14 57	
Frank H. Whitcomb, weekly pay-rolls,	4,183 78	
Peter Connor, loam,	670 00	
F. C. & L. A. Nims, team,	1 50	
Ernest L. Cobb, work, etc.,	5 75	
Sentinel Printing Co., printing, etc.,	15 75	
Knowlton & Stone Co., goods,	89 44	
Nils A. Hansson, labor, etc.,	2 50	
Water Works Department, labor, etc.,	7 21	
Dan L. Hill, filing saws,	1 25	
Beaver Mills, preparing lumber,	14 35	
Alfred E. Barnard, repairs, etc.,	60	
Clarence E. Stickney, goods,	65	
Geo. E. Holbrook & Co., goods,	22 50	
William H. Hill, ashes,	4 50	
Fred E. Whitehouse, work,	17 00	
Patrick J. O'Leary, ladder,	3 00	
Hiram T. Houghton, rotten stone,	8 00	
Pearson Bros., goods,	1 90	
Nims Plumbing Co., goods,	75	
Geo. H. Eames & Son, seed,	30 00	
A. Burt Palmer, insurance,	4 10	
Adolf W. Pressler, blasting stumps,	9 75	
Willie A. Dodge, men, teams, loam,	29 00	
Winfield M. Chaplin, plan of lots, etc.,	5 00	
Wilton H. Spalter, goods,	3 15	
		$6,376 97
Balance to new account,		$602 89

INDEXING KEENE CEMETERIES

Appropriation,		$25 00
Paid account overdrawn,	$4 52	
Paid Samuel Wadsworth, services,	18 00	
		$22 52
Balance to new account,		$2 48

CEMETERY FUNDS FOR INVESTMENT.

Faulkner fund, appropriation, for city note, No. 3,	$1,000 00
Paid trustees of trust funds,	$1,000 00
Joseph W. Buckminster fund, appropriation,	$200 00
Paid trustees of trust funds,	$200 00
Graves and Jackson fund, appropriation,	$100 00
Paid trustees of trust funds,	$100 00
Charles P. Pitcher fund, appropriation,	$100 00
Paid trustees of trust funds,	$100 00
Isabella B. Merrill fund, appropriation,	$100 00
Paid trustees of trust funds,	$100 00
Albert W. Spaulding fund, appropriation,	$100 00
Paid trustees of trust funds,	$100 00
Anna J. Whitney Marsh fund, appropriation,	$200 00
Paid trustees of trust funds,	$200 00
Grace I. Darling fund, appropriation,	$100 00
Paid trustees of trust funds,	$100 00
Joseph S. Dacota fund, appropriation,	$50 00
Paid trustees of trust funds,	$50 00
Robertson-Beverstock fund, appropriation,	$100 00
Paid trustees of trust funds,	$100 00

Flora M. Pitcher fund, appropriation,	$200 00
Paid trustees of trust funds,	$200 00
Martin-Rix fund, appropriation,	$100 00
Paid trustees of trust funds,	$100 00
George W. Barnes fund, appropriation,	$100 00
Paid trustees of trust funds,	$100 00
Madella Byam Fowler fund, appropriation,	$100 00
Paid trustees of trust funds,	$100 00
Franklin D. Knapp fund, appropriation,	$100 00
Paid trustees of trust funds,	$100 00
Daniel W. Brooks fund, appropriation,	$100 00
Paid trustees of trust funds,	$100 00
Gerould E. Fay fund, appropriation,	$100 00
Paid trustees of trust funds,	$100 00
Frederic S. Crossfield fund, appropriation,	$100 00
Paid trustees of trust funds,	$100 00
Sarah Gordon fund, appropriation,	$200 00
Paid trustees of trust funds,	$200 00
Grace W. Patch fund, appropriation,	$200 00
Paid trustees of trust funds,	$200 00
Alma W. Fisher fund, appropriation,	$200 00
Paid trustees of trust funds,	$200 00
Manley McClure fund, appropriation,	$100 00
Paid trustees of trust funds,	$100 00
Calvin H. Ellis fund, appropriation,	$200 00
Paid trustees of trust funds,	$200 00
Estella R. Belliveau fund, appropriation,	$100 00
Paid trustees of trust funds,	$100 00
Total amount invested during the year,	$3,950 00

MARY R. HALL CHARITABLE FUND.

Disbursement of Interest.

Appropriation,		$120 00
Paid Emma C. Sprague,	$10 00	
Mary M. Willis,	10 00	
Martha J. Marden,	10 00	
Mary J. Barlow,	10 00	
Ellen Lee,	10 00	
Jane L. Titus,	10 00	
Lucinda Seavey,	5 00	
Nancy Baker,	10 00	
Catherine A. Cheever,	10 00	
May A. Joslin,	10 00	
Bridget Beals,	10 00	
Lucretia Cummings,	10 00	
Emily F. Hemphill,	5 00	
		$120 00

MINISTER FUND.

Distribution of Income.

Appropriation,		$149 36
Paid H. Sumner Mitchell,	$21 34	
William O. Conrad,	21 34	
Dennis C. Ling,	21 34	
Frederick A. Leitch,	21 34	
David P. Gaines,	21 34	
Edward H. Newcomb,	21 33	
Austin H. Reed,	21 33	
		$149 36

SIMMONS, EASTBURN AND MORSE FUND.

Appropriation,		$79 98
Paid Emily F. Hemphill,	$6 67	
Catherine A. Cheever,	6 67	
Mary J. Barlow,	6 67	
Jarib S. Herrick,	6 67	
Ellen Lee,	6 67	
Martha J. Marden,	6 67	
Emma C. Sprague,	6 66	
Jane L. Titus,	6 66	
Mary M. Willis,	6 66	
May A. Joslin,	6 66	
Bridget Beals,	6 66	
Lucretia Cummings,	6 66	
		$79 98

RECAPITULATION.

RECEIPTS.

Balance in treasury, Dec. 1, 1918,	$45,102 49
C. A. Wardwell, collector, taxes, 1914,	6 67
C. A. Wardwell, collector, taxes, 1915,	63 01
C. A. Wardwell, collector, taxes, 1916,	269 34
C. A. Wardwell, collector, taxes, 1917,	1,115 06
C. A. Wardwell, collector, taxes, 1918,	31,393 79
C. A. Wardwell, collector, taxes, 1919,	243,600 00
C. A. Wardwell, collector, water assessments,	29,000 50
C. A. Wardwell, collector, street sprinkling assessments,	1,930 00
F. H. Whitcomb, city clerk, collections,	6,601 19
Paul F. Babbidge, superintendent, collections, water,	1,931 05
Paul F. Babbidge, superintendent, collections, drains,	840 70
Superintendent of cemeteries, collections,	3,952 48
C. S. Wright, messenger, collections,	1,620 41
Police Commissioners, collections,	155 00
D. J. Williams, clerk, collections,	991 18
W. H. Philbrick, marshal, collections,	144 95
Winfield M. Chaplin, superintendent, collections,	1,493 62
Winfield M. Chaplin, superintendent, incinerator,	19 82
Winfield M. Chaplin, sale of wood,	1,372 76
Winfield M. Chaplin, sale of horses,	500 00

William H. Watson, quarantine collections,	390 65
F. C. Nims, overseer of poor, collections,	8,388 87
M. L. Saxton, librarian, collections,	382 14
C. E. Stickney, plumber's licenses,	8 50
W. H. Watson, for burial of soldiers,	80 00
E. B. Riley, junk sold at fire station,	45 30
Insurance tax, 1918,	1,710 38
Railroad tax, 1918,	11,368 71
Savings bank tax, 1918,	7,480 04
Literary fund, 1918,	1,177 80
Special railroad tax,	307 98
Monadnock road construction, due Dec. 1, 1918,	1,016 71
Monadnock road construction, due Dec. 1, 1918,	370 82
State for trunk line maintenance,	947 31
State for State aid road maintenance,	24 98
State, Monadnock road construction, 1919,	2,000 00
Peddlers licenses,	85 00
Cemetery department, sale of hearse,	7 00
State forest fire bills,	4 73
Withdrawn from Firemen's Relief fund,	15 00
Interest, Minister fund,	149 36
Interest, Simmons, Eastburn and Morse fund,	79 98
Interest, Hall charitable fund,	120 00
Interest, Osborne library fund,	4 04
Interest, Hall library fund,	8 75
Interest, Thayer & Chapin library fund,	200 00
Interest, Ingersoll library fund,	36 08
Coolidge fund, interest, maintenance public library,	844 76
Interest, Ingersoll fund, maintenance Ladies' park,	36 08

Interest, Wheelock Forestry fund,	200 00
Interest, Giffin hospital fund,	50 46
Interest, Ann L. Burt cemetery fund,	30 00
Interest, Anna M. C. Morse, cemetery fund,	22 50
Interest, Lucretia Tilton cemetery fund,	45 00
Proceeds of coupons, cemetery funds,	25 50
Interest, Keene cemetery notes,	248 32
Interest, Hibbard legacy, cemetery maintenance,	40 40
Interest, Keene Savings Bank, cemetery funds,	463 56
Interest, Cheshire County Savings Bank, cemetery funds,	404 26
Insurance tax, 1919,	1,729 88
Railroad tax, 1919,	12,925 53
Savings bank tax, 1919,	7,194 63
	$432,775 03

EXPENDITURES.

Orders outstanding, Dec. 1, 1918,	$1,402 53
Ordinary city charges,	15,649 41
Ballot inspectors,	32 50
State tax, 1918,	19,088 00
State tax, 1919,	53,086 00
County tax, 1919,	29,823 60
City paupers,	2,095 22
City aid to soldiers and their families,	438 70
County paupers,	7,732 56
County aid to soldiers and their families,	817 50
Assistance to persons in quarantine and expenses,	586 10

Highways and bridges,	42,798 84
Patrol system of maintaining highways,	6,057 09
Maintenance of trunk lines,	3,041 52
State aid maintenance of roads,	93 97
Completion of Monadnock road in Keene,	8,173 33
Incinerator,	1,007 19
Auto truck for highway department,	875 00
Horses for highway department,	500 00
Spraying apparatus,	29 00
Street sprinkling,	3,667 60
Interest on bonds, loan of 1914,	600 00
Interest on bonds, loan of 1915,	720 00
Interest on bonds, loan of 1916,	2,000 00
Payment of bonds, loan of 1914,	3,000 00
Payment of bonds, loan of 1915,	3,000 00
Interest on Keene cemetery notes,	248 32
Electric street lighting,	12,375 63
Fire department,	11,739 36
Coats and boots, fire department,	290 71
Doors at fire station,	211 50
Inspection of Keene Fire department,	100 00
Police department,	11,984 24
Municipal court room,	889 90
Aid to Elliot City Hospital, and Giffin fund int.,	1,050 46
Food inspection,	243 75
Inspections of plumbing,	233 35
Cooperative agreement, Pine Blister Rust,	300 00
Water Works and Sewer department,	21,474 31
Drain department,	2,870 22
New drains,	664 23
Bounty on wild cats and hedgehogs,	9 20
Schools, Union School district,	94,263 00
Domestic animals killed by dogs, to April 1,	17 00

Domestic animals killed by dogs, to Dec. 1,	59 86	
Public library books,	1,185 89	
Public library expense,	4,657 52	
Coolidge annuity,	800 00	
Parks,	1,005 88	
Garden supervision,	5 25	
Free public band concerts,	800 00	
Welcome home to soldiers,	1,000 00	
Fourth of July observances,	146 58	
Public play grounds,	269 51	
Memorial Day observances,	200 00	
Cemetery department,	6,376 97	
Indexing Keene cemeteries,	18 00	
Cemetery funds invested,	3,950 00	
Mary R. Hall charitable fund interest disbursed,	120 00	
Minister fund interest disbursed,	149 36	
Simmons, Eastburn and Morse fund interest disbursed,	79 98	
Cash in treasury, Dec. 1, 1919,	$48,287 44	
		$434,393 08
Less city orders outstanding, Dec. 1, 1919,		1,618 05
		$432,775 03

INDEBTEDNESS.

HIGHWAY CONSTRUCTION BONDS, LOAN OF 1914.

Due.	Rate of Interest.	Amount Due.
1920, Sept. 1,	4 per cent,	$3,000 00
1921, "	"	3,000 00
1922, "	"	3,000 00
1923, "	"	3,000 00
		$12,000 00

HIGHWAY CONSTRUCTION BONDS AND CONSTRUCTION OF BRIDGES, LOAN OF 1915.

Due.	Rate of Interest.	Amount Due.
1920, Nov. 1,	4 per cent,	$3,000 00
1921, "	"	3,000 00
1922, "	"	3,000 00
1923, "	"	3,000 00
1924, "	"	3,000 00
		$15,000 00

REFUNDING FLOATING DEBT BONDS, LOAN OF 1916.

Due.	Rate of Interest.	Amount Due.	
1920 Aug. 1,	4 per cent,	$5,000 00	
1921, "	"	5,000 00	
1922 "	"	5,000 00	
1923 "	"	5,000 00	
1924, "	"	10,000 00	
1925, "	"	10,000 00	
1926, "	"	10,000 00	
			$50,000 00
Total bonded city debt,			$77,000 00

ASSETS.

Uncollected taxes, 1912,	$188 62	
Uncollected taxes, 1914,	25 05	
Uncollected taxes, 1915,	33 41	
Uncollected taxes, 1916,	390 75	
Uncollected taxes, 1917,	733 24	
Uncollected taxes, 1918,	2,002 23	
Uncollected taxes, 1919,	38,229 01	
Street sprinkling assessments,	423 00	
Balance due from State and Federal Aid, Monadnock road,	4,130 00	
Due from Keene Electric Railway, paving assessment, 1913, 1914,	4,391 28	
Cash in treasury,	48,287 44	
		$98,834 03

LIABILITIES.

Due Trustees of Trust Funds, Keene Cemetery notes,	$7,094 92	
Due Union School District, on 1919 appropriation,	15,000 00	
City orders outstanding, Dec. 1, 1919,	1,618 05	
		$23,712 97
Balance of assets over liabilities,		75,121 06
		$98,834 03

TRUST FUNDS.

IN CARE OF TRUSTEES OF TRUST FUNDS.

All items heretofore marked with a * as deposited in city treasury at 3½ per cent are now included in notes of the City of Keene, payable to the Trustees of Trust Funds, $1,000 each year, from Jan. 1, 1920, to 1926, inclusive.

HIBBARD LEGACY, $1,000.

Income used in taking care of Salma Hale lot in cemetery, balance for schools.

Deposited in Cheshire County Savings Bank,		$1,000 00

CHAS. S. FAULKNER LEGACY, $2,500.

Income used in improving and ornamenting Woodland cemetery.

Cheshire County Savings Bank,	$2,393 02	
City of Keene Notes, Nos. 9 and 10,	106 98	
		$2,500 00

SIMMONS AND EASTBURN FUND, $1,980.35.

Given by David Simmons and Susan Eastburn. Interest for the relief and comfort of aged and infirm poor of Keene.

Addition given by Julius N. Morse in 1896.

Cheshire County Savings Bank,	$1,000 00	
Keene Savings Bank,	980 35	
		$1,980 35

MINISTER FUND, $3,698.11.

Derived from sale of wood on "minister" lot. Interest divided annually among the clergymen of Keene.

Cheshire County Savings Bank,	$1,276 38	
Keene Savings Bank,	2,421 73	
		$3,698 11

See 26th Annual Report, pages 132, 133.

RUSSELL FUND, $268.05.

Interest used in taking care of Lucinda Russell lot in cemetery, balance for improving and ornamenting Woodland cemetery.

Deposited in Cheshire County Savings Bank,	$160 95	
City of Keene Notes, Nos. 9, 10,	107 10	
		$268 05

FIREMEN'S RELIEF FUND, $786.57.

Interest to be used under direction of officers of fire department for relief of firemen injured in discharge of duty.

Keene Savings Bank,	$786.57

GATES FUND, $89.35.

Interest to be used in taking care of the "Rufus Gates lot," and balance in improving Woodland cemetery.

Deposited in Cheshire County Savings Bank,	$53 65	
City of Keene note, No. 10,	35 70	
		$89 35

COOLIDGE FUND, $23,556.63.

Income to be used for maintenance of Keene Public library.

Invested in Hudson County, N. J., park bonds, 4 per cent, Nos. 2347, 2348, 2707, 2708, due May 1, 1959,	$4,000 00	
Keene Savings Bank, book No. 6221,	56 63	
Note of Union School district, 3½ per cent,	19,500 00	
		$23,556 63

WHITNEY FUND, $89.35.

Interest to be used annually in improving Lot No. 266 in Greenlawn cemetery.

Deposited in Cheshire County Savings Bank,	$53 65	
City of Keene Note No. 10,	35 70	
		$89 35

NIMS FUND, $75.41.

Interest to be used in taking care of the "Dauphin W. Nims lot," and balance in improving Greenlawn cemetery.

City of Keene Note No. 10,	$75 41

L. J. COLONY LEGACY, $754.12.

Interest to be used annually in taking care of the lots of Lewis J. Colony and Joshua D. Colony, in Woodland Cemetery, and balance for the general improvement of said cemetery.

Keene Savings Bank,	$443 53	
City of Keene Notes Nos. 9 and 10,	310 59	
		$754 12

BALL FUND, $200.00.

Interest to be used in taking care of the "George W. Ball lot" in Woodland cemetery and the "John Grimes and Mary Grimes Stearns lot," in West Keene cemetery and balance in improving Woodland and West Keene cemeteries.

City of Keene Note No. 10,	$150 82	
Deposited in Cheshire County Savings Bank,	49 18	
		$200 00

JONES FUND, $150.00.

Interest to be used in taking care of the "Ashley Jones lot," in Woodland cemetery, and the balance for such repairs and improvements as the city councils may direct.

Deposited in Cheshire County Savings Bank,	$150 00

TOWNS FUND, $89.35.

Interest to be used, so far as needed, for the care of the "John Towns lot," in Woodland cemetery, and balance for repairs and improvements of said cemetery.

Deposited in Cheshire County Savings Bank,	$53 65	
City of Keene Note No. 10,	35 70	
		$89 35

KEYES FUND, $89.00.

Interest to be used, so much as is needed, for the care of the "Zebadiah Keyes lot," in Washington street cemetery, and the "Harvey A. Bill lot," in Woodland cemetery, and balance for repairs and improvements in said cemeteries.

City of Keene Note No. 10, $89 00

INGERSOLL LEGACIES.

PUBLIC LIBRARY FUND, $893.52.

Interest to be used annually in the purchase of books for the public library, said books to be labeled "From the Ingersoll Donation."

Deposited in Cheshire County Savings Bank, $893 52

LADIES' PARK FUND, $893.52.

Interest to be used annually for the care of the Ladies' park, under the direction of Ladies' Park Commissioners.

Deposited in Cheshire County Savings Bank, $893 52

(See 26th Annual Report, page 131.)

CEMETERY FUNDS, $446.76.

Interest to be used annually in the care of the "Ingersoll burial lots," in the old cemetery on Washington street.

Deposited in Cheshire County Savings Bank,	$268 26	
City of Keene Note No. 10,	178 50	
		$446 76

FLETCHER FUND, $267.00.

Interest to be used, as far as needed, for the care and adorning of the "Fletcher lot," in Greenlawn cemetery and balance for the improvement of said cemetery.

Keene Savings Bank,	$109 68	
City of Keene Note No. 10,	157 32	
		$267 00

BOWKER FUND, $268.05.

Interest to be used in taking care of the "Bowker lot," in Woodland cemetery and the monument erected on the said lot.

Deposited in Cheshire County Savings Bank,	$160 95	
City of Keene Note No. 10,	107 10	
		$268 05

PACKARD FUND, $267.50.

Interest to be used in care of the "Packard lot," in Woodland cemetery, and "Vose lot" in Washington street cemetery

and purchase flowers for the same, and the balance, if any, may be paid to the G. A. R. for the decoration of soldiers' graves, or expended as the city may direct.

Deposited in Cheshire County Savings Bank,	$112 50	
City of Keene Note No. 10,	155 00	
		$267 50

FOSTER FUND, $100.00.

Interest to be used in taking care of the lot in Woodland cemetery in which Jemima F. Foster and her husband are buried.

City of Keene Note No. 4, $100 00

WOODBURY FUND, $300.

Deposited in the Keene Savings Bank. Interest to be used in taking care of his cemetery lot in Greenlawn cemetery.

Keene Savings Bank, $300 00

SEARLE FUND, $100.

Interest to be used in taking care of his cemetery lot in Washington street cemetery.

City of Keene Note No. 4, $100 00

THURSTON-STOWELL FUND, $150.

Interest to be used in taking care of cemetery lot in Greenlawn cemetery.

Keene Savings Bank, $150 00

THAYER AND CHAPIN FUND, $5,000.

Interest to be used for the purchase of books for the Keene public library, by the trustees.

One $5,000 city of New Bedford, Mass., bond, $5,000 00

BINGHAM HEIRS FUND, $100.

Interest to be used in taking care of Warren and Charles W. Bingham lot in Woodland cemetery.

City of Keene Note No. 4, $100 00

JOHN M. BLAKE FUND, $100.

Income to be used in taking care of lot in Woodland cemetery.

City of Keene Note No. 4, $100 00

AUSTIN E. HOWARD FUND, $100.

Income to be used in taking care of the Austin E. Howard lot in Woodland cemetery.

City of Keene Note No. 4, $100 00

ALBERT GODFREY FUND, $100.

Income to be used in taking care of the Albert Godfrey lot in Woodland cemetery.

City of Keene Note No. 4, $100 00

HOLBROOK FUND, $400.

Income to be used in taking care of the Samuel Robinson lot in Woodland cemetery, and the lot of George W. Holbrook in Greenlawn cemetery.

City of Keene Note No. 4, $400 00

POLICE BENEVOLENT FUND, $933.03.

Income to be used for the relief of the police of Keene, injured in discharge of duty.

Keene Savings Bank, $933 03

GRATIA S. REED FUND, $100.

Income to be used for care of lot in North cemetery.

City of Keene Note No. 5, $100 00

RALPH J. HOLT FUND, $100.00.

Income to be used for care of lot in Woodland cemetery.

City of Keene Note No. 5, $100 00

EDWARD JOSLIN FUND, $500.

Income to be used for care of lot in Greenlawn cemetery and surplus, if any, in general care of said cemetery.

City of Keene Note No. 6, $500 00

REBECCA T. WILDER FUND, $100.

Income to be used in care of family lot in West cemetery.

City of Keene Note No. 5, $100 00

JOHN SYMONDS FUND, $500.

Income to be used for care of lot in Woodland cemetery.

City of Keene Note No. 6, $500 00

L. S. LORD FUND, $200.

Income to be used for the care and repair of lot in Woodland cemetery.

On September 9, 1911, lot No. 24 in section 2, Woodland cemetery, was conveyed to Mary Cheever and her heirs and assigns, together with the gravestone and all rights and privileges to the said lot belonging, by Susan F. L. Bailey Lord, executrix of and residuary legatee under the will of Luther S. Lord.

City of Keene Note No. 5, $200 00

F. S. WHEELER FUND, $100.

Income to be used for the care and repair of the Wheeler lot in Woodland cemetery.

City of Keene Note No. 5, $100 00

LORA STRATTON FUND, $100.

Income to be used for the care of the Clark Dodge lot in Woodland cemetery.

City of Keene Note No. 5, $100 00

HENRY GRIFFITH FUND, $100.

Income to be used for the care of lot in Woodland cemetery where Henry Griffith is buried.

City of Keene Note No. 5, $100 00

SEMIRA STEARNS COLE FUND, $100.

Income to be used for the care of lot No. 22, in section 8, Woodland cemetery.

City of Keene Note No. 5, $100 00

EDWARD COLE ALDRICH FUND, $100.

Income to be used for the care of lot No. 34 in Greenlawn cemetery.

City of Keene Note No. 5, $100 00

JENNIE E. BALL FUND, $250.

Income to be used for the care of lot in Woodland cemetery.

City of Keene notes Nos. 7 and 10, $250 00

WALTER J. WHEELER FUND, $100.

Income to be used in keeping in repair lot No. 19, section 2, Woodland cemetery.

City of Keene Note No. 7, $100 00

GEORGE BURNAP FUND, $100.

Income to be used in keeping in repair the Burnap lot in Woodland cemetery.

City of Keene Note No. 7, $100 00

MARY E. WATKINS FUND, $100.

Income to be used in the care and adornment of the Stillman French lot in Woodland cemetery.

City of Keene Note No. 7, $100 00

ASAHEL NIMS FUND, $100.

Income to be used in the care of the Nims lot, No. 17, section 4, Woodland cemetery.

City of Keene Note No. 7, $100 00

C. S. BLODGETT FUND, $100.

Income to be used in the care of lot No. 22, in section No. 1 Woodland cemetery.

City of Keene Note No. 7, $100 00

ADDISON L. PARKER FUND, $100.

Income to be used in the care of the Addison L. Parker lot in Woodland cemetery.

City of Keene Note No. 7, $100 00

MORTIMER W. BOND FUND, $100.

Income to be used in care of lot No. 199, Greenlawn cemetery.

City of Keene Note, No. 7, $100 00

ELLEN M. LANG FUND, $200.

Income to be used in care of lot No. 18, section 1, Woodland cemetery.

City of Keene Note, No. 8, $200 00

RACHAEL C. WOODWARD FUND, $100.

Income to be used in the care of her lot in Woodland cemetery.

City of Keene Note, No. 7, $100 00

HARVEY PHILLIPS FUND, $100.

Interest to be used in care of the Harvey Phillips lot in Woodland cemetery.

City of Keene Note, No. 8, $100 00

ANN C. NIMS FUND, $100.

Income to be used in care of the Ann C. Nims lot in Woodland cemetery.

City of Keene Note, No. 9, $100 00

TRYPHENA R. GUSTINE FUND, $200.

Interest to be used in care of the Thomas and Matthews lot, No. 22, in section No. 3, Woodland cemetery.

City of Keene Note, No. 8, $200 00

GORDIS D. HARRIS FUND, $200.

Income to be used in care of the Gordis D. Harris lot in Woodland cemetery.

City of Keene Note, No. 8, $200 00

TAFT AND TYLER FUND, $100.

Income to be used in care of lot No. 334, in Greenlawn cemetery.

City of Keene Note, No. 9, $100 00

ADAMS, PERKINS AND HAYWARD FUND, $300.

Income to be used in care of the Charles G. Adams lot, the Richard S. Perkins lot, and the Lemuel Hayward lot, numbered 31, 32 and 33, respectively, in section No. 10, Woodland cemetery.

City of Keene Note, No. 8, $300 00

BIAL W. WILLARD FUND, $200.

Income to be used in the care of the Henry Willard and the William R. Marsh lots, in Woodland cemetery.

City of Keene Note, No. 9, $200 00

ELISHA W. WILLARD FUND, $100.

Income to be used in care of the grave of his sister, Mary Willard, who was buried in 1827.

City of Keene Note, No. 9, $100 00

JUSTUS PERRY FUND, $100.

Income to be used in care of lot No. 45, in section No. 5, Woodland cemetery.

Deposited in Keene Savings Bank, $100 00

ELIZABETH E. KEYES FUND, $100.

Income to be used in care of lot in section 65, Washington street cemetery.

Deposited in Cheshire County Savings Bank, $100 00

HORATIO KIMBALL FUND, $200.

Interest to be used in care of lot No. 17, section No. 6, in Woodland cemetery.

Invested in two 4 per cent U. S. government bonds, $200 00

MARY R. HALL CHARITABLE FUND, $3,000.

Income to be used for worthy and poor women of Keene.

Invested in three town of Amesbury, Mass., bonds, $3,000 00

MARY R. HALL LIBRARY FUND, $500.

Income to be used in the purchase of books for the Keene Public library.

Invested in Victory Liberty Loan, $500 00

JOHN A. WRIGHT FUND, $200.

Income to be used in the care of lot No. 282, Greenlawn cemetery, where John A. Wright is buried, and for the care of the lot where John Lawrence is buried in section 76, Washington street cemetery.

Deposited in Keene Savings Bank, $200 00

ELIZABETH HOSKING NIMS FUND, $100.

Income to be used in the care of lot No. 25, in section No. 1, Woodland cemetery.

Deposited in Cheshire County Savings Bank, $100 00

JANE ALEXANDER FUND, $100.

Income to be used for the care of lot No. 17, in section No. 9, Woodland cemetery.

Deposited in Cheshire County Savings Bank, $100 00

JULIA A. COBURN FUND, $300.

Income to be used in the care of her lot in Woodland cemetery. (See joint resolution passed Feb. 21, 1907.)

Deposited in Cheshire County Savings Bank, $300 00

HARRIET M. PHILLIPS FUND, $150.

Income to be used in the care of the Bullard lot, No. 425, in Greenlawn cemetery.

Deposited in Cheshire County Savings Bank, $150 00

LYDIA C. NICHOLS FUND, $100.

Income to be used in the care of lot No. 174, in Woodland cemetery.

Deposited in Keene Savings Bank, $100 00

ANN D. HEALD FUND, $100.

Income to be used in the care of lot No. 76, in Greenlawn cemetery.

Deposited in Keene Savings Bank, $100 00

MARY I. BUFFUM FUND, $200.

Income to be used in the care of her family lot in Woodland cemetery, and any surplus may be used for the general care of said cemetery.

Deposited in Cheshire County Savings Bank, $200 00

GEORGE F. SANBORN FUND, $100.

Income to be used in the care of lot No. 9, in section No. 7, Woodland cemetery.

Deposited in Keene Savings Bank, $100 00

WILLIAM E. JAQUITH FUND, $100.

Income to be used in the care of lot in Woodland cemetery where Samuel F. Fisher and family and William E. Jacquith and wife are buried, known as lot No. 10, in section No. 3.

Deposited in Cheshire County Savings Bank, $100 00

GEORGE ALEXANDER WHEELOCK FORESTRY FUND, $5,000.

Income to be used for forestry work in the city parks (including the Minister lot, so-called).

Invested in five Chicago, Burlington & Quincy and Northern Pacific Great Northern 4 per cent joint bonds, due July 1, 1921, $5,000 00

(Cash to be retained in treasury for expense of reinvestment, $375*). See 26th annual report, pages 130-132.

CHRISTIAN PRESSLER FUND, $200.

Income to be used in care of lot No. 333, Hillside avenue, Greenlawn cemetery.

Deposited in Cheshire County Savings Bank, $200 00

STEPHEN K. STONE FUND, $100.

Income to be used in care of the Stephen K. Stone lot in Woodland cemetery.

Deposited in Keene Savings Bank, $100 00

JOSEPH B. ABBOTT FUND, $100.

Income to be used in care of lot No. 258, in Greenlawn cemetery.

Deposited in Keene Savings Bank, $100 00

EMILY S. KINGSBURY FUND, $100.

Income to be used in care of the George Kingsbury lot, numbered 5, in section 6, Woodland cemetery.

Deposited in Cheshire County Savings Bank, $100 00

LUCRETIA J. TILTON FUND, $1,000.

Income to be used in the care of lawn and structures on Crescent avenue in Woodland cemetery, numbered 43, in section 5.

Invested in Charleston, W. Va., 4½ per cent funding and improvement bonds. $1,000 00

ANNIA M. C. MORSE FUND, $500.

Income to be used in the care of the lot and the stones thereon in Woodland cemetery, No. 71, in section 3.

Invested in Charleston, W. Va., 4½ per cent funding and improvement bonds, $500 00

MADISON FAIRBANKS FUND, $100.

Income to be used in the care of lot numbered 5, in section 3, Woodland cemetery.

Deposited in Keene Savings Bank, $100 00

CHESTER ALLEN FUND, $100.

Income to be used in the care of lot numbered 86, in section 3, Woodland cemetery.

Deposited in Keene Savings Bank, $100 00

WARREN J. LOVEJOY FUND, $100.

Income to be used in the care of lot numbered 435, in Greenlawn cemetery.

Deposited in Keene Savings Bank, $100 00

J. LOUISA WYMAN FUND, $100.

Income to be used in the care of lot No. 15, in section No. 9, Woodland cemetery.

Deposited in Cheshire County Savings Bank, $100 00

OBED G. DORT CEMETERY FUND, $200.

Income to be used in the care of lot No. A, in section No. 10, Woodland cemetery.

Invested in Keene Savings Bank, $200 00

MARIA WAKEFIELD OSBORNE LIBRARY FUND, $100.

Income to be used for the purchase of magazines for the ladies' reading room of the Keene Public library.

Invested in Cheshire County Savings Bank, $100 00

STELLA ELIZA LEACH CEMETERY FUND, $100.

Income to be used in the care of the Ranney lot, No. 1, in eastern division of Woodland cemetery.

Invested in Keene Savings Bank, $100 00

MRS. EDWIN M. WHITE CEMETERY FUND, $100.

Income to be used in the care of the Chapman lot, No. 43, in section No. 2, Woodland cemetery.

Invested in Keene Savings Bank, $100 00

MARY HARRIET ADAMS HURD CEMETERY FUND, $100.

Income to be used in the care of lot No. 518, in eastern division of Woodland cemetery.

Invested in Keene Savings Bank, $100 00

WARREN B. FITCH CEMETERY FUND, $100.

Income to be used in the care of lot No. 326, in Greenlawn cemetery.

Invested in Cheshire County Savings Bank, $100 00

MARY E. STARKEY CEMETERY FUND, $100.

Income to be used in the care of her lot in Washington street cemetery, and in care of the burial lot of her father, Oren Shelley, in Woodland cemetery.

Invested in Keene Savings Bank, $100 00

CORA WALSH CEMETERY FUND, $100.

Income to be used in the care of lot No. 92, in section No. 12, in Woodland cemetery.

Invested in Keene Savings Bank, $100 00

DON H. WOODWARD CEMETERY FUND, $100.

Income to be used in the care of lot No. 534, in the eastern division of Woodland cemetery.

Invested in Cheshire County Savings Bank, $100 00

CHARLES L. RUSSELL CEMETERY FUND, $300.

Income to be used in the care of lot No. 265, in Greenlawn cemetery.

Invested in Keene Savings Bank, $300 00

PHINEAS HANDERSON CEMETERY FUND, $250.

Income to be used in the care of lot No. 18, in section No. 7, in Woodland cemetery.

Invested in Cheshire County Savings Bank, $250 00

WEALTHY A. PARKER CEMETERY FUND, $100.

Income to be used in the care of the lot in Woodland cemetery where her father, William Parker, is buried.

Invested in Keene Savings Bank, $100 00

ELLIOT CEMETERY FUND, $200.

Income to be used in the care of the Elliot burial enclosure in Woodland cemetery, called the Campo Santo.

Invested in Cheshire County Savings Bank, $200 00

FRENCH, WILLARD AND JONES CEMETERY FUND, $200.

Income to be used in the care of lot No. 50, section No. 3, in Woodland cemetery.

Invested in Keene Savings Bank, $200 00

WILLIAM WILLARD CEMETERY FUND, $100.

Income to be used in the care of lot No. 111, section No. 4, in Woodland cemetery.

Invested in Keene Savings Bank, $100 00

ESTHER D. PERRY CEMETERY FUND, $100.

Income to be used in the care of lot No. 35, section 8, in Woodland cemetery.

Invested in Cheshire County Savings Bank, $100 00

OSMORE A. BINGHAM CEMETERY FUND, $100.

Income to be used in the care of lot No. 99, section 12, in Woodland cemetery.

Invested in Keene Savings Bank, $100 00

THATCHER AND HUNT CEMETERY FUND, $150.

Income to be used in the care of lot No. 148, in Greenlawn cemetery.

Invested in Keene Savings Bank, $150 00

HATTIE M. HODSKINS CEMETERY FUND, $100.

Income to be used in the care of lot No. 33, section 5, in Woodland cemetery.

Invested in Keene Savings Bank, $100 00

RHOBE M. TOTTINGHAM CEMETERY FUND, $100.

Income to be used in the care of lot No. 42, in Greenlawn cemetery.

Invested in Cheshire County Savings Bank, $100 00

EMMA A. JOHNSON CEMETERY FUND, $100.

Income to be used in the care of lot No. 256, in Greenlawn cemetery.

Invested in Cheshire County Savings Bank, $100 00

WILLIAM H. H. BEAL CEMETERY FUND, $100.

Income to be used in care of lot No. 7, in section 4, Woodland cemetery.

Deposited in Keene Savings Bank, $100 00

WEALTHEA T. WILLIAMS CEMETERY FUND, $100.

Income to be used in care of lot No. 42 and lot 43, in section 4, Woodland cemetery.

Deposited in Cheshire County Savings Bank, $100 00

MRS. JOSEPH F. PERRY CEMETERY FUND, $100.

Income to be used in care of lot No. 38, in section 2, Woodland cemetery.

Deposited in Keene Savings Bank, $100 00

EUGENE F. WOOD CEMETERY FUND, $100.

Income to be used in care of lot No. 27, in section 8, Woodland cemetery.

Deposited in Cheshire County Savings Bank, $100 00

NORRIS G. GURNSEY CEMETERY FUND, $200.

Income to be used in care of lot No. 44 and lot 45, section 11, in Woodland cemetery.

Deposited in Keene Savings Bank, $200 00

ROYAL H. PORTER CEMETERY FUND, $100.

Income to be used in care of lot No. 17, in section No. 2, in Woodland cemetery.

Deposited in Cheshire County Savings Bank, $100 00

AURELIA A. WILLARD CEMETERY FUND, $100.

Income to be used in care of lot No. 32, in section No. 2, in Woodland cemetery.

Deposited in Cheshire County Savings Bank, $100 00

GEORGE H. MEAD CEMETERY FUND, $100.

Income to be used in care of lot No. 28, in section No. 12, Woodland cemetery.

Deposited in Keene Savings Bank, $100 00

KATHARINE FISKE LEVERETT CEMETERY FUND, $100.

Income to be used in care of lot No. 29, in section No. 10, Woodland cemetery.

Deposited in Keene Savings Bank, $100 00

MARY M. COOK CEMETERY FUND, $100.

Income to be used in care of lot No. 37, in section No. 8, Woodland cemetery.

Deposited in Cheshire County Savings Bank, $100 00

ELMEDA L. PUTNAM CEMETERY FUND, $100.

Income to be used in the care of lot No. 18, in Greenlawn cemetery.

Deposited in Cheshire County Savings Bank, $100 00

FANNY M. CLARK CEMETERY FUND, $100.

Income to be used in care of her lot in Greenlawn cemetery.

Deposited in Keene Savings Bank, $100 00

JEANETTE D. ROBERTS CEMETERY FUND, $100.

Income to be used in the care of the Hirsch lot, numbered 40, in section No. 2, Woodland cemetery.

Deposited in Cheshire County Savings Bank, $100 00

HORACE L. GOODNOW CEMETERY FUND, $150.

Income to be used in the care of lot No. 96 in section No. 12, Woodland cemetery.

Deposited in Keene Savings Bank, $150 00

MIRANDA M. WELLS CEMETERY FUND, $100.

Income to be used in the care of lot No. 506 in Greenlawn cemetery.

Deposited in Cheshire County Savings Bank, $100 00

ANNE M. BROWN CEMETERY FUND, $100.

Income to be used in the care of lot No. 8, in section No. 5, Woodland cemetery.

Deposited in Keene Savings Bank, $100 00

ANN LOUISA BURT CEMETERY FUND, $1,500.

Income to be used in the care of lot No. 2, in section No. 11, and all its appointments, in Woodland cemetery.

Invested in two per cent United States Consols of 1930, $1,500 00

LUCY ANNETTE THATCHER CEMETERY FUND, $100.

Income to be used in the care of lot No. 73, in section No. 12, in Woodland cemetery.

Deposited in Cheshire County Savings Bank, $100 00

ANSIL A. MORSE CEMETERY FUND, $100.

Income to be used in the care of lot No. 5, Eastern avenue, in Woodland cemetery.

Deposited in Keene Savings Bank, $100 00

JUSTUS FISHER CEMETERY FUND, $100.

Income to be used in the care of lot No. 84, section No. 12, in Woodland cemetery.

Deposited in Keene Savings Bank, $100 00

ARETUS F. GARDNER CEMETERY FUND, $100.

Income to be used in the care of his lot in Greenlawn cemetery.

Deposited in Cheshire County Savings Bank, $100 00

WILLARD I. BISHOP CEMETERY FUND, $100.

Income to be used in the care of lot No. 456, in Woodland cemetery.

Deposited in Keene Savings Bank, $100 00

HARRIET S. GIFFIN CEMETERY FUND, $100.

Income to be used in the care of lot No. 59, in Greenlawn cemetery.

Deposited in Keene Savings Bank, $100 00

BENJAMIN F. SAWYER CEMETERY FUND, $100.

Income to be used in the care of lot No. 330, in Greenlawn cemetery.

Deposited in Keene Savings Bank, $100 00

ABBIE TOWNE CEMETERY FUND, $100.

Income to be used in care of lot No. 16, section No. 4, in Woodland cemetery.

Deposited in Keene Savings Bank, $100 00

RUFUS S. GRAVES CEMETERY FUND, $200.

Income to be used in the care of the Joshua Graves lot in Woodland cemetery; and the Rufus S. Graves lot in Greenlawn cemetery.

Deposited in Cheshire County Savings Bank, $200 00

EDWIN S. FOSTER CEMETERY FUND, $100.

Income to be used in the care of lot No. 523 in East Woodland cemetery.

Deposited in Cheshire County Savings Bank, $100 00

N. MARIETTA CHAPMAN CEMETERY FUND, $100.

Income to be used in the care of the Henry Chapman lot in Woodland cemetery.

Deposited in Keene Savings Bank, $100 00

JOSEPH WRIGHT CEMETERY FUND, $100.

Income to be used in the care of lot No. 81, in Greenlawn cemetery.

Deposited in Cheshire County Savings Bank, $100 00

GEORGE W. PORTER CEMETERY FUND, $200.

Income to be used in the care of the two lots of the late George W. Porter, in Woodland cemetery.

Invested in Keene Savings Bank, $200 00

CHARLES A. AND WARREN P. CHAPIN CEMETERY FUND, $100.

Income to be used in the care of lot No. 12, in Greenlawn cemetery.

Invested in Cheshire County Savings Bank, $100 00

MARIA A. GIFFIN FUNDS.

ELLIOT CITY HOSPITAL FUND, $1,000.00.

Interest to be used for the benefit of the Elliot City Hospital.

Laconia Gas & Electric bonds, No. 598 and No. 599,	$988 06
Deposited in Keene Savings Bank,	11 94
	$1,000 00

CEMETERY FUND, $500.00.

Interest to be used for the care of the lot in Woodland cemetery, where Allen Giffin is buried, and balance for the general care and improvement of said cemetery.

Deposited in Cheshire County Savings Bank, $500 00

JENNIE E. BURKE CEMETERY FUND, $100.

Income to be used in the care of lot No. 356, in Greenlawn cemetery.

Invested in Keene Savings Bank, $100 00

JOHN D. PROCTOR CEMETERY FUND, $100.

Income to be used in the care of the lot in Woodland cemetery, where Theresa L. Proctor and Annie Holmes are buried.

Invested in Keene Savings Bank, $100 00

JULIA A. CROSIER CEMETERY FUND, $100.

Income to be used in the care of lot No. 399, in Greenlawn cemetery.

Invested in Keene Savings Bank, $100 00

MUNRO AND FRASER CEMETERY FUND, $100.

Income to be used in the care of lot No. 467, in Woodland cemetery.

Invested in Keene Savings Bank, $100 00

MARIA A. HOWES CEMETERY FUND, $100.

Income to be used in the care of the Benjamin T. Howes lot, in Woodland cemetery.

Invested in Keene Savings Bank, $100 00

GEROULD CEMETERY FUND, $200.

Income to be used in the care of lot No. 9, in section No. 11, in Woodland cemetery.

Invested in Keene Savings Bank, $200 00

WILLARD M. BROWN CEMETERY FUND, $100.

Income to be used in the care of lot No. 150 in Greenlawn cemetery.

Invested in Cheshire County Savings Bank, $100 00

GEORGE L. BURDETT CEMETERY FUND, $200.

Income to be used in care of lot No. 47, in Greenlawn cemetery.

Deposited in Keene Savings Bank, $200 00

NANCY S. FADISH CEMETERY FUND, $100.

Income to be used in care of lot No. 60, section No. 3, Woodland cemetery.

Deposited in Keene Savings Bank, $100 00

BOYD CEMETERY FUND, $100.

Income to be used in care of lot No. 47, in Greenlawn cemetery.

Deposited in Keene Savings Bank, $100 00

ELIZABETH RANDALL McCOLLESTER CEMETERY FUND, $100.

Income to be used in care of lot No. 91 in Greenlawn cemetery.

Deposited in Keene Savings Bank, $100 00

MARY E. CHAMBERLAIN CEMETERY FUND, $100.

Income to be used in care of lot No. 15, Sect. No. 2, Woodland cemetery.

Deposited in Cheshire County Savings Bank, $100 00

CAMILE GONYOU CEMETERY FUND, $400.

Income to be used in care of lot No. 61 in Greenlawn cemetery.

Deposited in Keene Savings Bank, $400 00

GARDNER C. HILL CEMETERY FUND, $300.

Income to be used in care of lot No. 60, Greenlawn cemetery.

Deposited in Keene Savings Bank, $300 00

THE GLAZIER CEMETERY FUND, $100.

Income to be used in care of lot No. 309 in Greenlawn cemetery.

Deposited in Keene Savings Bank, $100 00

HOSEA FOSTER CEMETERY FUND, $100.

Income to be used in care of lot No. 25, Sect. No. 4, Woodland cemetery.

Deposited in Keene Savings Bank, $100 00

J. W. BARSTOW CEMETERY FUND, $150.

Income to be used in the care of the J. W. Barstow lot, numbered section 10, Washington Street cemetery.

Deposited in Keene Savings Bank, $150 00

MARTHA A. NEWCOMB CEMETERY FUND, $100.

Income to be used in care of the Reuben H. Newcomb lot E. Woodland cemetery.

Deposited in Keene Savings Bank, $100 00

ZEBINA & REBECCA NEWELL CEMETERY FUND, $100.

Income to be used in care of Lot No. 48, Sect. No. 5, Woodland cemetery.

Deposited in Keene Savings Bank, $100 00

JOHN BIXBY CEMETERY FUND, $100.

Income to be used in care of Lot No. 1, Sect. No. 2, Woodland cemetery.

Deposited in Keene Savings Bank, $100 00

HERBERT B. VIALL CEMETERY FUND, $200.

Income to be used in care of Lot No. 263, Greenlawn cemetery.

Deposited in Cheshire County Savings Bank, $200 00

EKLUND CEMETERY FUND, $100.

Income to be used in care of Lot No. 207, Greenlawn cemetery.

Deposited in Cheshire County Savings Bank, $100 00

ELIZABETH HARVEY BLAKE CEMETERY FUND, $190.

Income to be used in care of lot where her father, John T. Harvey, and her mother, Sarah P. Gurler Harvey, are buried.

Deposited in Keene Savings Bank, $190 00

CHARLES G. WILDER CEMETERY FUND, $100.

Income to be used in care of Lot No. 138, Greenlawn cemetery.

Deposited in Keene Savings Bank, $100 00

FRANCES A. SHELDON CEMETERY FUND, $100.

Income to be used in care of lot No. 622, Woodland cemetery.

Deposited in Cheshire County Savings Bank, $100 00

GERTRUDE E. COWLES CEMETERY FUND, $100.

Income to be used in care of the Charles S. Fisher lot, No. 58, Sect. 12, Woodland cemetery.

Deposited in Keene Savings Bank, $100 00

JOHN E. KENNEY CEMETERY FUND, $135.

Income to be used in care of the Balch lot, Sect. 69, Washington cemetery.

Deposited in Cheshire County Savings Bank, $135 00

JOHN R. WRIGHT CEMETERY FUND, $100.

Income to be used in care of Lot No. 450, Woodland cemetery.

Deposited in Cheshire County Savings Bank, $100 00

ROY CEMETERY FUND, $100.

Income to be used in the care of Lot No. 136 in Greenlawn cemetery.

Deposited in Cheshire County Savings Bank, $100 00

WILBUR F. CHANDLER CEMETERY FUND, $100.

Income to be used in the care of Lot No. 25, in Woodland cemetery.

Deposited in Cheshire County Savings Bank, $100 00

BENJAMIN F. WHEELER CEMETERY FUND, $100.

Income to be used in the care of the Benjamin F. Wheeler lot in Ash Swamp cemetery.

Deposited in Keene Savings Bank, $100 00

ALMA W. FISHER CEMETERY FUND, $400.

Income to be used in the care of Lot No. 65 in Greenlawn cemetery.

Deposited in Keene Savings Bank,	$200 00
Deposited in Cheshire County Savings Bank,	200 00
	$400 00

FREDERICK A. BOWEN CEMETERY FUND, $100.

Income to be used in the care of Lot No. 366 in Woodland cemetery.

Deposited in Cheshire County Savings Bank, $100 00

ELISHA AYER CEMETERY FUND, $100.

Income to be used in the care of Lot No. 12 in Sect. 2, in Woodland cemetery.

Deposited in Cheshire County Savings Bank, $100 00

IRVIN C. WHITE CEMETERY FUND, $200.

Income to be used in the care of Lot No. 314 in Greenlawn cemetery.

Deposited in Keene Savings Bank, $200 00

EVERETTA C. TAFT CEMETERY FUND, $100.

Income to be used in the care of the Hosea Foster Lot in Central Avenue, Woodland cemetery.

Deposited in Keene Savings Bank, $100 00

PETER CONNOR CEMETERY FUND, $200.

Income to be used in the care of Lot No. 615 in Woodland cemetery.

Deposited in Keene Savings Bank, $200 00

LAURETTA M. BOIES CEMETERY FUND, $200.

Income to be used in the care of Lot No. 18, Section 10, in Woodland cemetery.

Deposited in Keene Savings Bank, $200 00

SARAH HALE THAYER JOSLIN CEMETERY FUND, $100

Income to be used in the care of the Thayer lot in West cemetery.

Deposited in Keene Savings Bank, $100 00

FRANKLIN H. FAY CEMETERY FUND, $100.

Income to be used in the care of Lot No. 156 in Greenlawn cemetery.

Deposited in Cheshire County Savings Bank, $100 00

MARY E. AUSTIN CEMETERY FUND, $200.

Income to be used in the care of the Samuel Woodward lot in Woodland cemetery, No. 10 in Sect. 5.

Invested in Liberty bonds, 1917, $200 00

BEVERSTOCK CEMETERY FUND, $200.

Income to be used in the care of Lot No. 119, N. E. Div., Woodland cemetery.

Invested in Liberty bonds, 1917,	$100 00
Invested in Cheshire County Savings Bank,	100 00
	$200 00

AARON HALL DONATION CEMETERY FUND, $100.

Income to be used in the care of the Aaron Hall lot, No. 4 in Sect. 5,

Invested in Liberty bonds, 1917, $100 00

FRANKLIN WADSWORTH CEMETERY FUND, $100.

Income to be used in the care of Lot No. 41, Sect. 1, Woodland cemetery.

Invested in Liberty bonds, 1917, $100 00

RALPH E. WHITNEY CEMETERY FUND, $100.

Income to be used in the care of the George E. Whitney lot, No. 50 in Greenlawn cemetery.

Invested in Liberty bonds, 1917, $100 00

EMMA E. P. HOLLAND CEMETERY FUND, $200.

Income to be used in the care of grave lots marked Nos. 1, 2, 3, 4, 5, 6, 7, and 8, in the Washington cemetery Sect. 1; and tomb No. 3, in Sect. No. 2.

Invested in Keene Savings Bank, $200 00

WILLIAM H. PRECKLE CEMETERY FUND, $100.

Income to be used in the care of Lot No. 14, Sect. 1, Woodland cemetery.

Invested in Keene Savings Bank, $100 00

BENJAMIN F. ALLEN CEMETERY FUND, $300.

Income to be used in the care of his family lot in Greenlawn cemetery.

Deposited in Cheshire County Savings Bank, $300 00

JOSIAH L. SEWARD CEMETERY FUND, $100.

Income to be used in the care of the David Seward lot in Woodland cemetery.

Deposited in Cheshire County Savings Bank, $100 00

LINN E. DRUMMER CEMETERY FUND, $100.

Income to be used in the care of Lot No. 25, Sect. 5, Woodland cemetery.

Deposited in Keene Savings Bank, $100 00

LURETTA A. BEDAW CEMETERY FUND, $100.

Income to be used in the care of Lot No. 29, easterly part of Woodland cemetery.

Deposited in Keene Savings Bank, $100 00

HOLLIS TAFT CEMETERY FUND, $100.

Income to be used in the care of Lot No. 9, Sect. 2, Woodland cemetery.

Deposited in Keene Savings Bank, $100 00

ASA COLE CEMETERY FUND, $200.

Income to be used in the care of Lot No. 17, Sect. 12; and Lot No. 641, Woodland cemetery.

Deposited in Keene Savings Bank, $200 00

ALBERT KINGSBURY CEMETERY FUND, $100.

Income to be used in the care of the Albert Kingsbury lot in Greenlawn cemetery.

Deposited in Keene Savings Bank, $100 00

GEORGE H. TILDEN CEMETERY FUND, $100.

Income to be used in the care of the George H. Tilden lot in Greenlawn cemetery.

Deposited in Cheshire County Savings Bank, $100 00

JUDE S. SARGENT CEMETERY FUND, $100.

Income to be used in the care of Lot No. 200 in Woodland cemetery.

Deposited in Cheshire County Savings Bank, $100 00

JOHN AND FLORA PORTER RUFLE CEMETERY FUND, $100.

Income to be used in the care of Lot No. 426 in Woodland cemetery.

Deposited in Keene Savings Bank, $100 00

CHARLES W. HEATON CEMETERY FUND, $200.

Income to be used in the care of Lot No. 3, Section No. 7 in Woodland cemetery.

Deposited in Keene Savings Bank, $200 00

CHARLES H. NYE CEMETERY FUND, $100.

Income to be used in the care of Lot No. 37 in Section No. 5 in Woodland cemetery.

Deposited in Cheshire County Savings Bank, $100 00

JAMES HAROLD BISSELL CEMETERY FUND, $100.

Income to be used in the care of Lot No. 600 in Woodland cemetery.

Deposited in Keene Savings Bank, $100 00

KENDALL C. SCOTT CEMETERY FUND, $100.

Income to be used in the care of Lot No. 1, Section No. 11 in Woodland cemetery.

Deposited in Keene Savings Bank, $100 00

CHARLES H. STONE CEMETERY FUND, $200.

Income to be used in the care of Lot No. 12 in Sect. 11 in Woodland cemetery.

Deposited in Cheshire County Savings Bank, $200 00

MARY J. WILLSON CEMETERY FUND, $100.

Income to be used in the care of Lot No. 30, Sect. 10, in Woodland cemetery.

Deposited in Cheshire County Savings Bank, $100 00

J. WHITNEY BUCKMINSTER CEMETERY FUND, $200.

Income to be used in the care of Lot No. 255 in Greenlawn cemetery.

Deposited in Keene Savings Bank, $200 00

GRAVES AND JACKSON CEMETERY FUND, $100.

Income to be used in the care of Lots numbered 146 and 155, now included in one lot in Woodland cemetery.

Deposited in Keene Savings Bank, $100 00

CHARLES P. PITCHER CEMETERY FUND, $100.

Income to be used in the care of Lot No. 338 in Greenlawn cemetery.

Deposited in Keene Savings Bank, $100 00

ISABELLA B. MERRILL CEMETERY FUND, $100.

Income to be used in the care of Lot No. 315 in Greenlawn cemetery.

Invested in Victory bond, $100 00

ALBERT W. SPAULDING CEMETERY FUND, $100.

Income to be used in the care of Lot A, Sect. 5 in Woodland cemetery.

Invested in Victory bond, $100 00

ANNA J. WHITNEY MARSH CEMETERY FUND, $200.

Income to be used in the care of Lot No. 525 in Woodland cemetery.

Invested in Victory bond, $200 00

GRACE I. DARLING CEMETERY FUND, $100.

Income to be used in the care of the LaForest C. Darling lot numbered 126 in Greenlawn cemetery.

Invested in Victory bond, $100 00

DANIEL W. BROOKS CEMETERY FUND, $100.

Income to be used in the care of Lot No. C in Sect. No. 5, Woodland cemetery.

Invested in Cheshire County Savings Bank, $100 00

GEROULD E. FAY CEMETERY FUND, $100.

Income to be used in the care of Lot No. 659 in Woodland cemetery.

Invested in Cheshire County Savings Bank, $100 00

FREDERIC S. CROSSFIELD CEMETERY FUND, $100.

Income to be used in the care of Lot No. 29-30 in Sect. 11, Woodland cemetery.

Invested in Keene Savings Bank, $100 00

SARAH GORDON CEMETERY FUND, $200.

Income to be used as follows: One-half in the care of the George A. Gordon lot in Greenlawn cemetery; and one-half in the care of the Samuel Gordon burial lot in Woodland cemetery.

Deposited in Keene Savings Bank, $200 00

GRACE W. PATCH CEMETERY FUND, $200.

Income to be used in the care of the William Rahn Lot No. 84 in Sect. No. 3, Woodland cemetery.

Deposited in Keene Savings Bank, $200 00

JOSEPH S. DACOTA CEMETERY FUND, $50.

Income to be used in the care of the lot where Joseph S. Dacota is buried in Woodland cemetery.

Invested in Victory bond, $50 00

ROBERTSON-BEVERSTOCK CEMETERY FUND, $100.

Income to be used in the care of the Robertson-Beverstock Lot No. 380 in Greenlawn cemetery.

Invested in Victory bond, $100 00

FLORA M. PITCHER CEMETERY FUND, $200.

Income to be used in the care of Lot No. 87 in Greenlawn cemetery.

Invested in Victory bonds, $200 00

MARTIN-RIX CEMETERY FUND, $100.

Income to be used in the care of Lot No. 667 in Woodland cemetery.

Invested in Victory bond, $100 00

GEORGE W. BARNES CEMETERY FUND, $100.

Income to be used in the care of Lot No. 5, in Sect. No. 2, Woodland cemetery.

Invested in Victory bond, $100 00

MADELLA BYAM FOWLER CEMETERY FUND, $100.

Income to be used in the care of Lot No. 184 in Woodland cemetery.

Invested in Victory bond, $100 00

FRANKLIN D. KNAPP CEMETERY FUND, $100.

Income to be used in the care of the Knapp-Titus lot in Greenlawn cemetery.

Invested in Victory bond, $100 00

MANLEY McCLURE CEMETERY FUND, $100.

Income to be used in the care of Lot No. 6 in Sect. No. 1, Woodland cemetery.

Deposited in Cheshire County Savings Bank, $100 00

CALVIN H. ELLIS CEMETERY FUND, $200.

Income to be used in the care of his lot in Woodland cemetery.

Deposited in Cheshire County Savings Bank,	$200 00

ESTELLA R. BELLIVEAU CEMETERY FUND, $100.

Income to be used in the care of the Gates family Lot No. 78 in Greenlawn cemetery.

Deposited in Keene Savings Bank,	$100 00

SCHEDULE OF TRUST FUNDS.

CEMETERY FUNDS.

City of Keene Note, No. 4, due Jan. 1, 1920,

Foster fund,	$100 00
Searle fund,	100 00
Bingham heirs fund,	100 00
John M. Blake fund,	100 00
Austin E. Howard fund,	100 00
Albert Godfrey fund,	100 00
Holbrook fund,	400 00

City of Keene Note, No. 5, due Jan. 1, 1921,

Gratia S. Reed fund,	100 00
Ralph J. Holt fund,	100 00
Rebecca T. Wilder fund,	100 00
L. S. Lord fund,	200 00
F. S. Wheeler fund,	100 00
Lora Stratton fund,	100 00
Henry Griffith fund,	100 00
Semira S. Cole fund,	100 00
Edward Cole Aldrich fund,	100 00

City of Keene Note, No. 6, due Jan. 1, 1922,

Edward Joslin fund,	500 00
John Symonds fund,	500 00

City of Keene Note, No. 7, due Jan. 1, 1923,

Jennie E. Ball fund,	200 00
Walter J. Wheeler fund,	100 00
George Burnap fund,	100 00
Mary E. Watkins fund,	100 00
Asahel Nims fund,	100 00
C. S. Blodgett fund,	100 00
Addison L. Parker fund,	100 00
Mortimer W. Bond fund,	100 00
Rachel C. Woodward fund,	100 00

City of Keene Note, No. 8, due Jan. 1, 1924,

Harvey Phillips fund,	100 00
Ellen Lang fund,	200 00
Tryphena R. Gustine fund,	200 00
Gordis D. Harris fund,	200 00
Adams, Perkins and Hayward fund,	300 00

City of Keene Note, No. 9, due Jan. 1, 1925,

Taft and Tyler fund,	100 00
Bial W. Willard fund,	200 00
Elisha W. Willard fund,	100 00
Ann C. Nims fund,	100 00
Faulkner legacy,	100 00
Russell legacy,	100 00
Colony legacy,	300 00

City of Keene Note, No. 10, due Jan. 1, 1926,

Faulkner legacy, bal.,	6 98
Russell legacy, bal.,	7 10
Gates fund,	35 70
Whitney fund,	35 70
Nims fund,	75 41
L. J. Colony legacy, bal.,	10 59

Ball fund,	150 82	
Towns fund,	35 70	
Keyes fund,	89 00	
Ingersoll fund,	178 50	
Fletcher fund,	157 32	
Bowker fund,	107 10	
Packard fund,	155 00	
Jennie E. Ball fund, bal.,	50 00	
Total cemetery funds formerly in treasury,		$7,094 92

CEMETERY TRUST FUNDS INVESTED BY THE CITY.

Hibbard legacy,	$1,000 00
Charles S. Faulkner legacy,	2,393 02
Russell fund,	160 95
Gates fund,	53 65
Whitney fund,	53 65
Lewis J. Colony fund,	443 53
Towns fund,	53 65
Ingersoll fund,	268 26
Fletcher fund,	109 68
Bowker fund,	160 95
Packard fund,	112 50
Woodbury fund,	300 00
Thurston-Stowell fund,	150 00
Justus Perry fund,	100 00
Elizabeth E. Keyes fund,	100 00
Horatio Kimball fund,	200 00
Ann D. Heald fund,	100 00
Lydia C. Nichols fund,	100 00
John A. Wright fund,	200 00
Elizabeth Hosking Nims fund,	100 00

Jane Alexander fund,	100 00
Harriet M. Phillips fund,	150 00
Julia A. Colburn fund,	300 00
Mary I. Buffum fund,	200 00
George F. Sanborn fund,	100 00
William E. Jacquith fund,	100 00
Christian Pressler fund,	200 00
Stephen K. Stone fund,	100 00
Joseph B. Abbott fund,	100 00
Emily S. Kingsbury fund,	100 00
Lucretia J. Tilton fund,	1,000 00
Anna M. C. Morse fund,	500 00
Madison Fairbanks fund,	100 00
Chester Allen fund,	100 00
Warren J. Lovejoy fund,	100 00
J. Louisa Wyman fund,	100 00
Obed G. Dort fund,	200 00
Stella E. Leach fund,	100 00
Mrs. Edwin M. White fund,	100 00
Mary H. A. Hurd fund,	100 00
Elmeda L. Putnam fund,	100 00
Fanny M. Clark fund,	100 00
Jeanette D. Roberts fund,	100 00
Horace L. Goodnow fund,	150 00
Miranda M. Wells fund,	100 00
Anne M. Brown fund,	100 00
Ann Louisa Burt fund,	1,500 00
Lucy A. Thatcher fund,	100 00
Ansil A. Morse fund,	100 00
Justus Fisher fund,	100 00
Aretus F. Gardner fund,	100 00
Willard I. Bishop fund,	100 00
Warren B. Fitch fund,	100 00
Mary E. Starkey fund,	100 00
Cora Walsh fund,	100 00

Don H. Woodward fund,	100 00
Charles L. Russell fund,	300 00
Phineas Handerson fund,	250 00
Wealthy A. Parker fund,	100 00
Elliot fund,	200 00
French, Willard and Jones fund,	200 00
William Willard fund,	100 00
Esther D. Perry fund,	100 00
Osmore A. Bingham fund,	100 00
Thatcher and Hunt fund,	150 00
Hattie M. Hodskins fund,	100 00
Rhobe M. Tottingham fund,	100 00
Emma A. Johnson fund,	100 00
William H. H. Beal fund,	100 00
Wealthea T. Williams fund,	100 00
Mrs. Joseph F. Perry fund,	100 00
Eugene F. Wood fund,	100 00
Norris G. Gurnsey fund,	200 00
Royal H. Porter fund,	100 00
Aurelia A. Willard fund,	100 00
George H. Mead fund,	100 00
Katharine Fiske Leverett fund,	100 00
Mary M. Cook fund,	100 00
Harriet S. Giffin fund,	100 00
Benjamin F. Sawyer fund,	100 00
Charles A. and Warren P. Chapin fund,	100 00
Maria A. Giffin fund,	500 00
George W. Porter fund,	200 00
Jennie E. Burke fund,	100 00
John D. Proctor fund,	100 00
Julia A. Crosier fund,	100 00
Munro and Fraser fund,	100 00
Maria A. Howes fund,	100 00
Gerould fund,	200 00
Willard M. Brown fund,	100 00

Abbie Towne fund,	100 00
Rufus S. Graves fund,	200 00
Edwin S. Foster fund,	100 00
N. Marietta Chapman fund,	100 00
Joseph Wright fund,	100 00
Jones fund,	150 00
George L. Burdett fund,	200 00
Nancy S. Fadish fund,	100 00
Boyd fund,	100 00
Elizabeth R. McCollester fund,	100 00
Mary E. Chamberlain fund,	100 00
Camille Gonyou fund,	400 00
Gardner C. Hill fund,	300 00
Glazier fund,	100 00
Hosea Foster fund,	100 00
J. W. Barstow fund,	150 00
Martha A. Newcomb fund,	100 00
Zebina and Rebecca Newell fund,	100 00
John Bixby fund,	100 00
Herbert B. Viall fund,	200 00
Eklund fund,	100 00
Elizabeth Harvey Blake fund,	190 00
Charles G. Wilder fund,	100 00
Frances A. Sheldon fund,	100 00
Gertrude E. Cowles fund,	100 00
John E. Kenney fund,	135 00
John R. Wright fund,	100 00
C. L. Roy fund,	100 00
Benjamin F. Wheeler fund,	100 00
Wilbur F. Chandler fund,	100 00
Alma W. Fisher fund,	400 00
Frederick A. Bowen fund,	100 00
Elisha Ayer fund,	100 00
Irvin C. White fund,	200 00
Everetta C. Taft fund,	100 00

Peter Connor fund,	200 00
Lauretta M. Boies fund,	200 00
Sarah H. T. Joslin fund,	100 00
Franklin H. Fay fund,	100 00
Mary E. Austin fund,	200 00
Elizabeth M. Beverstock fund,	200 00
Aaron Hall fund,	100 00
Franklin Wadsworth fund,	100 00
Ralph E. Whitney fund,	100 00
Emma E. P. Holland fund,	200 00
William H. Preckle fund,	100 00
Benjamin F. Allen fund,	300 00
Josiah L. Seward fund,	100 00
Linn E. Drummer fund,	100 00
Luretta M. Bedaw fund,	100 00
Hollis Taft fund,	100 00
Asa Cole fund,	200 00
George W. Ball fund,	49 18
Albert Kingsbury fund,	100 00
George H. Tilden fund,	100 00
Jude S. Sargent fund,	100 00
John and Flora P. Ruffle fund,	100 00
Charles W. Heaton fund,	200 00
Charles H. Nye fund,	100 00
James H. Bissell fund,	100 00
Kendall C. Scott fund,	100 00
Charles H. Stone fund,	200 00
Mary J. Willson fund,	100 00
J. Whitney Buckminster fund,	200 00
Graves and Jackson fund,	100 00
Charles P. Pitcher fund,	100 00
Isabella B. Merrill fund,	100 00
Albert W. Spaulding fund,	100 00
Anna J. Whitney Marsh fund,	200 00
Grace I. Darling fund,	100 00

Joseph S. Dacota fund,	50 00
Robertson-Beverstock fund,	100 00
Flora M. Pitcher fund,	200 00
Martin-Rix fund,	100 00
George W. Barnes fund,	100 00
Madella Byam Fowler fund,	100 00
Franklin D. Knapp fund,	100 00
Daniel W. Brooks fund,	100 00
Gerould E. Fay fund,	100 00
Frederic S. Crossfield fund,	100 00
Sarah Gordon fund,	200 00
Grace W. Patch fund,	200 00
Manley McClure fund,	100 00
Calvin H. Ellis fund,	100 00
Estella R. Belliveau fund,	100 00

OTHER TRUST FUNDS INVESTED BY THE CITY.

Simmons, Eastburn and Morse funds, (charitable),	$1,980 35
Minister fund,	3,698 11
Firemen's Relief fund,	786 57
Ingersoll Library fund,	893 52
Ladies' Park fund,	893 52
Thayer and Chapin fund (library),	5,000 00
Police Benevolent fund,	933 03
George A. Wheelock Forestry fund,	5,000 00
Mary R. Hall Charitable fund,	3,000 00
Mary R. Hall Library fund,	500 00
Maria Wakefield Osborne fund (library),	100 00
Maria A. Giffin, hospital,	1,000 00
	$28,184 02

TRUST FUNDS INVESTED BY THE TRUSTEES OF KEENE PUBLIC LIBRARY.

Julia B. Thayer fund,	$10,000 00

EXTRACT FROM WILL OF JULIA B. THAYER.

"I give and bequeath to the trustees of the Thayer Library building at Keene, New Hampshire, the sum of ten thousand dollars, the income thereof to be used by said trustees for the maintenance of said library or for the care and maintenance of said library building as said trustees shall in their discretion deem best."

TRUST FUNDS IN HANDS OF THE CITY OF KEENE FOR A PUBLIC LIBRARY BUILDING OR FOR FURNISHING THE SAME.

Henry O. Coolidge fund,	$23,556 63	
John Symonds fund, (see further trustee's report),	9,082 23	
		$32,638 86

See 17th Annual Report, pages 28-31; and 29th Annual Report, pages 59, 60. See also Chapter 292, Laws of 1909.

SECURITIES IN WHICH TRUST FUNDS ARE INVESTED.

CEMETERY FUNDS.

Cash deposited in Cheshire County Savings Bank:

Charles S. Faulkner legacy, book No. 3540,	$2,393 02
Russell fund, book No. 1452,	160 95
Elmeda L. Putnam fund, book No. 6591,	100 00
Jeanette D. Roberts fund, book No. 6676,	100 00
Miranda M. Wells fund, book No. 6806,	100 00
Lucy A. Thatcher fund, book No. 6875,	100 00
Aretus F. Gardner fund, book No. 6979,	100 00
Gates fund, book No. 1456,	53 65
Whitney fund, book No. 1459,	53 65
Towns fund, book No. 1453,	53 65
Ingersoll fund, book No. 1457,	268 26
Bowker fund, book No. 1454,	160 95
Packard fund, book No. 3542,	112 50
Elizabeth E. Keyes fund, book No. 4745,	100 00
Elizabeth Hosking Nims fund, book No. 4860,	100 00
Jane Alexander fund, book No. 4859,	100 00
Julia A. Colburn fund, book No. 4865,	300 00
Hibbard legacy, book No. 10504,	1,000 00
Harriet M. Phillips fund, book No. 4902,	150 00
Mary I. Buffum fund, book No. 4946,	200 00
Rufus S. Graves fund, book No. 7341,	200 00
Edwin S. Foster fund, book No. 7399,	100 00
Joseph Wright fund, book No. 7555,	100 00
William E. Jacquith fund, book No. 5064,	100 00
Christian Pressler fund, book No. 5088,	200 00
Emily S. Kingsbury fund, book No. 5206,	100 00
J. Louisa Wyman fund, book No. 5393,	100 00
Warren B. Fitch fund, book No. 5666,	100 00
Don H. Woodward fund, book No. 5694,	100 00
Phineas Handerson fund, book No. 5700,	250 00

Elliot fund, book No. 5760,	200 00
Esther D. Perry fund, book No. 5843,	100 00
Rhobe M. Tottingham fund, book No. 6081,	100 00
Emma A. Johnson fund, book No. 6097,	100 00
Wealthea T. Williams fund, book No. 6254,	100 00
Eugene F. Wood fund, book No. 6350,	100 00
Aurelia A. Willard fund, book No. 6480,	100 00
Royal H. Porter fund, book No. 6481,	100 00
Mary M. Cook fund, book No. 6526,	100 00
Charles A. and Warren P. Chapin fund, book No. 7601,	100 00
Maria A. Giffin fund, book No. 7766,	500 00
Willard M. Brown fund, book No. 8090,	100 00
Mary E. Chamberlain fund, book No. 8833,	100 00
Ashley Jones fund, book No. 8895,	150 00
Herbert B. Viall fund, book No. 9755,	200 00
Eklund fund, book No. 9656,	100 00
Frances A. Sheldon fund, book No. 9757,	100 00
John R. Wright fund, book No. 9758,	100 00
John E. Kenney fund, book No. 9759,	135 00
Wilbur F. Chandler fund, book No. 10055,	100 00
Roy fund, book No. 10056,	100 00
Frederick A. Bowen fund, book No. 10057,	100 00
Elisha Ayer fund, book No. 10075,	100 00
Franklin H. Fay fund, book No. 10627,	100 00
Benjamin F. Allen fund, book No. 10883,	300 00
Josiah L. Seward fund, book No. 10884,	100 00
George W. Ball fund, book No. 11370,	49 18
George H. Tilden fund, book No. 11371,	100 00
Jude S. Sargent fund, book No. 11498,	100 00
Charles H. Stone fund, book No. 11617,	200 00
Charles H. Nye fund, book No. 11618,	100 00
Mary J. Willson fund, book No. 11627,	100 00
Elizabeth M. Beverstock fund, book No. 11636,	100 00
Daniel W. Brooks fund, book No. 12146,	100 00
Gerould E. Fay fund, book No. 12145,	100 00

Alma W. Fisher fund, book No. 12313,	200 00
Manley McClure fund, book No. 12314,	100 00
Calvin H. Ellis fund, book No. 12372,	200 00

Cash deposited in Keene Savings Bank:

L. J. Colony legacy, book No. 2054,	443 53
Fletcher fund, book No. 2055,	109 68
Woodbury fund, book No. 2057,	300 00
Thurston-Stowell fund, book No. 2056,	150 00
Justus Perry fund, book No. 3744,	100 00
John A. Wright fund, book No. 3867,	200 00
Lydia C. Nichols fund, book No. 3954,	100 00
Ann D. Heald fund, book No. 3953,	100 00
George F. Sanborn fund, book No. 4019,	100 00
Stephen K. Stone fund, book No. 4157,	100 00
Joseph B. Abbott fund, book No. 5447,	100 00
Madison Fairbanks fund, book No. 5465,	100 00
Chester Alden fund, book No. 5473,	100 00
Warren J. Lovejoy fund, book No. 5474,	100 00
Obed G. Dort fund, book No. 5509,	200 00
Stella A. Leach fund, book No. 5605,	100 00
Mrs. Edwin M. White fund, book No. 5650,	100 00
Mary H. A. Hurd fund, book No. 5714,	100 00
Mary E. Starkey fund, book No. 5781,	100 00
Harriet S. Giffin fund, book No. 6945,	100 00
Benjamin F. Sawyer fund, book No. 6953,	100 00
Abbie Towne fund, book No. 7072,	100 00
N. Marietta Chapman fund, book No. 7170,	100 00
Cora Walsh fund, book No. 5783,	100 00
Charles L. Russell fund, book No. 5790,	300 00
Wealthy A. Parker fund, book No. 5813,	100 00
French, Willard and Jones fund, book No. 5922,	200 00
William Willard fund, book No. 5923,	100 00
Hattie M. Hodskins fund, book No. 5967,	100 00
Osmore A. Bingham fund, book No. 6005,	100 00

Thatcher and Hunt fund, book No. 6006,	150 00
William H. H. Beal fund, book No. 6197,	100 00
Mrs. Joseph F. Perry fund, book No. 6266,	100 00
Norris G. Gurnsey fund, book No. 6306,	200 00
George H. Mead fund, book No. 6396,	100 00
Katherine Fiske Leverett fund, book No. 6419,	100 00
Fanny M. Clark fund, book No. 6508,	100 00
Horace L. Goodnow fund, book No. 6579,	150 00
Anne M. Brown fund, book No. 6619,	100 00
Ansil A. Morse fund, book No. 6655,	100 00
Justus Fisher fund, book No. 6752,	100 00
Willard I. Bishop fund, book No. 6798,	100 00
George W. Porter fund, book No. 7290,	200 00
Jennie E. Burke fund, book No. 7472,	100 00
John D. Proctor fund, book No. 7475,	100 00
Julia A. Crosier fund, book No. 7484,	100 00
Munro and Fraser fund, book No. 7490,	100 00
Maria A. Howes fund, book No. 7523,	100 00
Gerould fund, book No. 7522,	200 00
George L. Burdett fund, book No. 7684,	200 00
Nancy S. Fadish fund, book No. 7717,	100 00
Boyd fund, book No. 7795,	100 00
Elizabeth R. McCollester fund, book No. 7816,	100 00
Camille Gonyou fund, book No. 7881,	400 00
Gardner C. Hill fund, book No. 7890,	300 00
Glazier fund, book No. 7902,	100 00
Hosea Foster fund, book No. 7924,	100 00
J. W. Barstow fund, book No. 7923,	150 00
Martha A. Newcomb fund, book No. 7952,	100 00
Charles G. Wilder fund, book No. 8149,	100 00
Zebina and Rebecca Newell fund, book No. 8150,	100 00
John Bixby fund, book No. 8151,	100 00
Gertrude E. Cowles fund, book No. 8152,	100 00
Elizabeth Harvey Blake fund, book No. 8153,	190 00
Alma W. Fisher fund, book No. 8258,	200 00

Benjamin F. Wheeler fund, book No. 8259,	100 00
Irvin C. White fund, book No. 8430,	200 00
Everetta C. Taft fund, book No. 8431,	100 00
Peter Connor fund, book No. 8428,	200 00
Lauretta M. Boies fund, book No. 8429,	200 00
Sarah H. T. Joslin fund, book No. 8476,	100 00
Emma E. P. Holland fund, book No. 8674,	200 00
William H. Preckle fund, book No. 8675,	100 00
Luretta A. Bedaw fund, book No. 8709,	100 00
Linn E. Drummer fund, book No. 8710,	100 00
Hollis Taft fund, book No. 8872,	100 00
Asa Cole fund, book No. 8873,	200 00
Albert Kingsbury fund, book No. 8993,	100 00
John and Flora P. Rufle fund, book No. 9099,	100 00
Charles W. Heaton fund, book No. 9100,	200 00
Kendall C. Scott fund, book No. 9121,	100 00
James Harold Bissell fund, book No. 9122,	100 00
J. Whitney Buckminster fund, book No. 9186,	200 00
Graves and Jackson fund, book No. 9184,	100 00
Charles P. Pitcher fund, book No. 9185,	100 00
Sarah Gordon fund, book No. 9400,	200 00
Frederic S. Crossfield fund, book No. 9494,	100 00
Grace W. Patch fund, book No. 9495,	200 00
Estella R. Belliveau, book No. 9575,	100 00

Other securities:

Horatio Kimball fund, United States bonds, 4 per cent,	200 00
Lucretia J. Tilton fund, Charleston, W. Va., bonds, 4½ per cent,	1,000 00
Anna M. C. Morse fund, Charleston, W. Va., bonds, 4½ per cent,	500 00
Ann Louisa Burt fund, U. S. Consols, 1930,	1,500 00
Elizabeth M. Beverstock fund, Liberty bonds, 1917,	100 00
Aaron Hall fund, Liberty bonds, 1917,	100 00

Franklin Wadsworth fund, Liberty bonds, 1917,	100 00
Ralph E. Whitney fund, Liberty bonds, 1917,	100 00
Mary E. Austin fund, Liberty bonds, 1917,	200 00
Isabella B. Merrill fund, Victory bond, 11116431,	100 00
Albert W. Spaulding fund, Victory bond, 11116432,	100 00
Anna J. Whitney Marsh fund, Victory bond, 11116433-4	200 00
Grace I. Darling fund, Victory bond, 11116435,	100 00
Joseph S. Dacota fund, Victory bond, 5206704,	50 00
Robertson-Beverstock fund, Victory bond, 11116436,	100 00
Flora M. Pitcher fund, Victory bond, 11116437-8,	200 00
Martin-Rix fund, Victory bond, 11116439,	100 00
George W. Barnes fund, Victory bond, 11116440,	100 00
Madella Byam Fowler fund, Victory bond, 11116441,	100 00
Franklin D. Knapp fund, Victory bond, 11116442,	100 00

LIBRARY BOOK FUNDS.

Thayer and Chapin fund, city of New Bedford, Mass., bond,	$5,000 00
Mary R. Hall fund, town of Hinsdale, N. H., bond,	500 00
Ingersoll fund, Cheshire County Savings Bank, book No. 1451,	893 52
Maria Wakefield Osborne fund, Cheshire County Savings Bank, book No. 5488,	100 00

CHARITABLE AND IMPROVEMENT FUNDS.

Simmons, Eastburn and Morse fund, Keene Savings Bank, book No. 2053,	$980 35
Simmons, Eastburn and Morse fund, Cheshire County Savings Bank, book No. 3539,	1,000 00
Minister fund, Keene Savings Bank, book No. 2008,	2,421 73
Minister fund, Cheshire County Savings Bank, book No. 3538,	1,276 38
Firemen's Relief fund, Keene Savings Bank, book No. 1951,	786 57

Police Benevolent fund, Keene Savings Bank, book No. 1872,		933 03
Ingersoll Ladies' Wildwood Park fund, Cheshire County Savings Bank, book No. 1455,		893 52
Mary R. Hall Charitable fund, town of Amesbury, Mass., bond,		3,000 00
George Alexander Wheelock Forestry fund, Chicago, Burlington and Quincy, and Northern Pacific Great Northern bonds, 4 per cent,		5,000 00
Maria A. Giffin Elliot City Hospital fund,		
Laconia Gas & Electric bonds, No. 598 and 599,	$988 06	
Keene Savings Bank, book No. 7409,	11 94	
		$1,000 00

TRUST FUNDS IN HANDS OF TRUSTEES.

City of Keene notes for cemetery funds,	$7,094 92
Cemetery funds,	29,184 02
Total cemetery funds,	$36,278 94
Other funds,	23,785 10
Coolidge fund,	23,556 63
Total Dec. 1, 1919,	83,620 67
John Symonds fund, City Treasurer, trustee,	9,480 36
Total trust funds, under municipal care,	$93,101 03

REPORT OF THE TRUSTEES OF TRUST FUNDS.

To the Auditor of the City of Keene:

The Board of Trustees of Trust Funds submit the following report of their receipts and expenditures for the year ending December 1, 1919.

A detailed statement of the securities held by them on December 1, 1919 and the particular trust to which they belong appears on other pages of this report.

Respectfully submitted,

JEROME E. WRIGHT,
ARTHUR L. WRIGHT,
WALTER R. PORTER,
Trustees of Trust Funds.

STATEMENT OF RECEIPTS AND DISBURSEMENTS.

RECEIPTS.

Note No. 3, City of Keene, Faulkner legacy,	$1,000 00
Graves & Jackson, cemetery fund,	100 00
Charles P. Pitcher, cemetery fund,	100 00
J. Whitney Buckminster, cemetery fund,	200 00
Isabella B. Merrill, cemetery fund,	100 00
Mary R. Hall, library fund,	500 00

Albert W. Spaulding, cemetery fund,	100 00
Annie J. Whitney Marsh, cemetery fund,	200 00
Grace I. Darling, cemetery fund,	100 00
Jos. S. Dacota, cemetery fund,	50 00
Flora M. Pitcher, cemetery fund,	200 00
Martin-Rix, cemetery fund,	100 00
George W. Barnes, cemetery fund,	100 00
Medella Byam Fowler, cemetery fund,	100 00
Franklin D. Knapp, cemetery fund,	100 00
Daniel W. Brooks, cemetery fund,	100 00
Gerald E. Fay, cemetery fund,	100 00
Sarah Gordon, cemetery fund,	200 00
Frederick S. Crossfield, cemetery fund,	100 00
Grace W. Patch, cemetery fund,	200 00
Alma W. Fisher, cemetery fund,	200 00
Manley McClure, cemetery fund,	100 00
Calvin H. Ellis, cemetery fund,	200 00
Estella R. Belliveau, cemetery fund,	100 00
Firemen's relief fund,	15 00
Interest, Anna Louise Burt,	30 00
Interest, Anna C. Morse, cemetery fund,	22 50
Interest, L. J. Tilton, cemetery fund,	45 00
Interest, Beverstock cemetery fund,	4 25
Interest, Aaron Hall cemetery fund,	4 25
Interest, Franklin Wadsworth cemetery fund,	4 25
Interest, Mary E. Austin cemetery fund,	8 50
Interest, Ralph E. Whitney cemetery fund,	4 25
Interest, Thayer & Chapin library fund,	200 00
Interest, Maria W. Osborne library fund,	4 04
Interest, Coolidge library fund,	844 76
Interest, Mary R. Hall library fund,	8 75
Interest, Ingersoll library fund,	36 08
Interest, Ingersoll, ladies park fund,	36 08
Interest, Mary R. Hall, charitable fund,	120 00
Interest, George A. Wheelock, forestry fund,	200 00

Interest, Maria A. Giffin, hospital fund,	50 46
Interest, Simmons, Eastburn and Morse, charitable fund,	79 98
Interest, Ministers fund,	149 36
Interest, City of Keene notes, various cemetery funds,	248 32
Interest, Keene Savings bank, various cemetery funds,	463 56
Interest, Cheshire County Savings Bank, various cemetery funds,	444 66
	$7,474 05

DISBURSEMENTS.

Cemetery funds deposited in Cheshire County Bank,	$1,700 00
Cemetery funds deposited in Keene Savings Bank,	1,000 00
Cemetery funds invested in Victory Loan Bonds,	1,250 00
Mary R. Hall, library fund invested in Victory Loan bonds,	500 00
Paid City Treasurer for distribution in accordance with the provisions of the trust funds,	3,024 05
	$7,474 05

PROPERTY BELONGING TO THE CITY.

City water works, including water mains, pipe lines, permanent equipment and lands at Echo lake, Beech hill and Sylvan lake,	$319,750 00
Water works, stock and tools, horses, etc.,	4,000 00
City hall building and lot,	55,000 00
Buildings and Elliot land,	17,000 00
Thayer library building and lot,	30,000 00
Fire department,	14,000 00
Fire station, lands and buildings,	16,000 00
Highway tools, horses and material,	16,884 15
City pasture,	2,600 00
Stone quarry and land,	400 00
Merchant gravel land,	600 00
Wheelock park,	9,000 00
Robin Hood forest,	2,000 00
Children's wood,	300 00
Minister lot,	555 00
Ladies' Wildwood park,	4,000 00
Incinerating plant,	4,035 00
	$496,124 15

PROPERTY BELONGING TO KEENE TAXED IN ROXBURY, 1919.

Description.	Value.
S. A. Nason & R. S. Frost,	$8,125 00
Aqueducts and reservoirs,	17,500 00
Part of Brown farm,	875 00
Wadsworth & Banks land,	10,000 00
Edward Cota farm,	2,500 00
Sipson land,	125 00
Buckminster land,	750 00
Munsell land,	188 00
Mark & Dakin land,	875 00
Kirk land,	500 00
Dakin land and building,	250 00
Clark land, Nason stone ledge,	1,625 00
Almon Woodward farm,	1,300 00
Flint land,	550 00
Clark & Nason land,	100 00
Bridge & Carpenter, stone ledge,	2,050 00
	$47,313 00

PROPERTY BELONGING TO UNION SCHOOL DISTRICT.

The valuation of school houses and lands in the city of Keene, belonging to Union School district, is as follows:

	Land.	Buildings.
Central Grammar school,	$6,100 00	$50,000 00
Tilden school,	625 00	10,750 00
Fuller school,	300 00	4,155 00
North Washington school,	470 00	2,000 00
Washington school,	7,275 00	12,500 00
Franklin school,		15,500 00
Lincoln school,	900 00	15,100 00
Wheelock school,	1,500 00	40,000 00
Pearl Street school,	525 00	3,500 00
Suburban school buildings,		15,300 00
Coolidge lot,	19,500 00	
High school,		100,000 00
	$37,195 00	$268,805 00

Lands,	$37,195 00	
Buildings,	268,805 00	
Total valuation,		$306,000 00

BONDED INDEBTEDNESS OF UNION SCHOOL DISTRICT.

HIGH SCHOOL BUILDING BONDS, LOAN OF 1912.

Due.	Rate of Interest.	Amount Due.	
1920	3½ per cent,	$10,000 00	
1921	"	10,000 00	
1922	"	10,000 00	
1923	"	10,000 00	
1924	"	10,000 00	
1925	"	10,000 00	
1926	"	10,000 00	
1927	"	10,000 00	
			$80,000 00

ELLIOT SCHOOL BUILDING NOTES, LOAN OF 1916.

Due.	Rate of Interest.	Amount Due.	
1920 Sept. 1,	4 per cent	$6,000 00	
			$6,000 00

Total bonded indebtedness of Union School district, $86,000 00

TAX ASSESSMENT FOR 1919.

Valuation of the city, real estate, etc	$11,495,050.00
Value of property exempted	341,000.00
Value of polls	8,310.00
Tax assessed for the year (rate of taxation $2.05 per $100)	
State tax	53,086.00
County tax	29,823 60
City tax	100,000.00
Union School District tax	93,083.58
Increase in valuation	208,226 00
Decrease in number of polls	191

POLLS, VALUATION AND TAXES ASSESSED FROM 1874 TO 1919 INCLUSIVE.

Year.	No. Polls.	Valuation.	Rate of taxation per $100.	Additional in U. S. D. per $100.	Additional in C. S. D. per $100.	Taxes.
1874	1919	$4,298,386.00	$1.36	$0.04		$61,065.27
1875	1789	4,676,117.00	1.12	.28		67,354.78
1876	1813	5,737,350.00	1.00	.25		72,341.30
1877	1842	4,852,664.00	1.08	.30		75,961.25
1878	1815	5,366,918.00	1.10	.30		75,639.77
1879	1717	5,081,876.00	83	.22		62,521.84
1880	1802	5,757,752 00	1.00	.02		60,758.18
1881	1842	5,671,628.00	1.09	.03		70,601.40
1882	1900	5,849,418.00	1.05	.04		67,430.85
1883	1908	5,936,182.00	1.15	.05		73,909.11
1884	1795	5,922,043.00	1.15	.03		72,281.96
1885	1869	5,849,292.00	1.10	.12		72,910.08
1886	1845	5,938 529.00	1.15	.13		77,764.66
1887	1961	5,950,922.00	1.15			70,894.93
1888	1999	6,089,996.00	1.20	.075	$0.06	80,105.80
1889	2075	6 096,732.00	1.20	.10	.05	81,688.24
1890	2046	6,117.404.00	1.30	.16	.08	91,870.91
1891	2126	6,051,111.00	1.25	.095	.08	84,153.70
1892	2027	6,156,366.00	1.25	.125	.02	86,895.93
1893	2051	6,259,608.00	1.25	.14	.05	89,400.98
1894	2032	6,280,468.00	1.25	.085	.03	82,235.04
1895	2090	6,223.142.00	1.15	.15	.10	83,393.75
1896	2173	6 293,686.00	1.35	.175	.06	99,341.97
1897	2173	6,266,894.00	1.35	.145	.025	96,434.73
1898	2274	6,283,854.00	1.35	.145		96,699.49
1899	2276	6,285,466.00	1.35	.125	.05	95,775.89
1900	2297	6,305,182.00	1.40	.18		102,363.28
1901	2415	6,392,250.00	1.40	.17		103,314.97
1902	2505	6,537.616.00	1.45	.18	.01	109,777.23
1903	2471	6,604,180 00	1.45	.18		110,731.56
1904	2454	6,949,862.00	1.55			107,722.86
1905	2502	7,020,671.00	1.55			108,820.40
1906	2541	7,166,210.00	1.60			114,659.36
1907	2565	7,209,682.00	1.70			122,564.59
1908	2584	7,317,197.00	1.70			124,392.35
1909	2679	7,390,288.00	2.00			147,805.76
1910	2721	7,691,954.00	1.70			130,763.21
1911	2751	8,028,369.00	1.70			136,482.27
1912	2859	9,160,926.00	1.65			151,155.28
1913	2929	10,106,925.00	1.75			176,871.18
1914	2847	9,965,704.00	1.70	(Poll tax	$2.00)	175.014.17
1915	2802	10,017,694.00	1.80	" "	"	185,922.49
1916	2776	10,337,630.00	1.90	" "	"	201,967.60
1917	2912	11,000,150.00	1.80	" "	"	204,417.65
1918	2963	11,286,824 00	2.05	" "	"	238,078.33
1919	2772	11,495,050.00	2.40	" "	$3:00	285,633.60

ESTIMATED EXPENSES FOR 1920.

To the City Councils:

The joint standing committee on finance presents the following estimates of the amounts necessary to be raised the ensuing year, and respectfully recommends that the sum of $100,000 be raised by taxation.

Ordinary city charges,	$12,000 00
Maintenance of highways and bridges,	30,000 00
Patrol system of maintenance,	6,000 00
Fire department,	11,000 00
Police department,	12,000 00
Electric street lights,	12,000 00
Public library books,	600 00
Public library expense,	4,200 00
City aid to soldiers and their families,	200 00
Memorial Day exercises,	200 00
Public parks,	200 00
Public play grounds,	500 00
Fourth of July observances,	100 00
Payment of highway construction bonds, loan of 1914,	3,000 00
Payment of interest, loan of 1914,	480 00
Payment of highway construction bonds, loan of 1915,	3,000 00
Payment of interest, loan of 1915,	600 00
Payment on refunding loan of 1916,	5,000 00
Interest on loan of 1916,	2,000 00

Incinerator,	900 00
Coolidge annuity	800 00
Aid to Elliot City Hospital,	1,000 00
Cemetery department,	300 00
Drain department,	1,500 00
Interest on Keene Cemetery notes,	213 33
Payment of cemetery note,	1,000 00
Inspection of Keene fire department,	100 00
Food inspection,	275 00
Inspection of plumbing,	300 00
Sealer of weights and measures,	325 00
Indexing Keene cemeteries,	25 00
Free public band concerts,	800 00
City paupers,	1,500 00
Ballot inspectors,	200 00
Monadnock Road completion, 1919,	4,500 00
Spraying trees,	5,000 00
	$121,818 33

WILLIAM H. WATSON,
ORA C. MASON,
GEO. P. DAVIDSON,
PHILIP H. FAULKNER,

Joint Standing Committee on Finance.

Keene, Dec. 6, 1919.

REPORT OF CITY TREASURER.

To the Honorable Board of Mayor and Aldermen:

I hand you herewith my report as Treasurer of the City of Keene for the term beginning Dec. 1, 1918, and ending Jan. 11, 1919.

RECEIPTS.

Balance on hand December 1, 1918,	$45,102 49
C. A. Wardwell, collector of taxes, 1918,	11,800 00
C. A. Wardwell, collector of water,	6,200 00
Frank H. Whitcomb, city clerk, collections,	531 75
P. F. Babbidge, superintendent water,	79 52
Chas. S. Wright, city messenger, rent city hall,	65 00
William H. Philbrick, city marshal police dept.,	112 35
W. M. Chaplin, supt. highway dept., collections,	44 00
W. E. Mason, superintendent cemetery collections,	708 50
M. L. Saxton, librarian, library fines,	80 13
J. E. Wright, treasurer, collections,	23,047 37
	$87,771 11

DISBURSEMENTS.

City orders paid,	$36,884 64
Balance in treasury, Jan. 11, 1919,	50,886 47
	$87,771 11

JEROME E. WRIGHT,
Treasurer.

January 11, 1919.

REPORT OF CITY TREASURER.

To the Honorable Board of Mayor and Aldermen:

I hand you herewith my report as Treasurer of the City of Keene for the term beginning January 13, 1919, and ending December 1, 1919.

RECEIPTS.

Balance on hand Jan. 13, 1919,	$50,886 47
C. A. Wardwell, collector of taxes, 1914,	6 67
C. A. Wardwell, collector of taxes, 1915,	63 01
C. A. Wardwell, collector of taxes, 1916,	269 34
C. A. Wardwell, collector of taxes, 1917,	1,115 06
C. A. Wardwell, collector of taxes, 1918,	19,593 79
C. A. Wardwell, collector of taxes, 1919,	243,600 00
C. A. Wardwell, collector of water,	22,800 50
C. A. Wardwell, collector of street sprinkling,	1,930 00
Frank H. Whitcomb, city clerk, collections,	6,069 44
P. F. Babbidge, superintendent water and drain,	2,692 23
C. S. Wright, city messenger, rent city hall,	1,555 41
W. H. Philbrick, marshal, police dept.,	32 60
W. M. Chaplin, supt. highway dept.,	3,342 20
F. C. Nims, overseer of poor, collections,	8,388 87
Mary L. Saxton, librarian, library fines,	302 01
Police Commissioners, junk dealers licenses,	155 00
D. J. Williams, clerk, municipal court fines,	991 18
W. H. Watson, mayor, collections,	470 65

A. L. Wright, treasurer, collections,	28,328 18
W. E. Mason, supt., cemetery collections,	3,243 98
Eugene B. Riley, sale of junk,	45 30
C. E. Stickney, plumbers licenses,	8 50
	$395,890 39

DISBURSEMENTS.

City orders paid,	$347,602 95
Balance in treasury Dec. 1, 1919,	48,287 44
	$395,890 39

ARTHUR L. WRIGHT,
Treasurer.

December 1, 1919.

REPORT OF TRUSTEE OF SYMONDS FUND.

To the Honorable Mayor and City Councils:

I herewith submit a list of the securities and investments of the Symonds fund.

2,000 Laconia Gas & Electric Co. 5% bonds,	$1,976 11
1,000 Boston & Albany R. R. Co. 4% bonds,	1,000 00
1,000 Concord, N. H. 4% water bonds,	1,000 00
1,000 U. S. 2nd Liberty Loan 4¼% bonds,	938 20
John P. Rust, local mortgage,	2,500 00
Keene Savings Bank deposit,	1,660 60
Cash on hand,	405 45
	$9,480 36

Respectfully submitted,

ARTHUR L. WRIGHT,

Trustee.

December 1, 1919.

Water Works, Sewers and Drains.

SUPERINTENDENT.

PAUL F. BABBIDGE.

Residence, 375 Main St. Telephone call, 225

Office, City Hall. Telephone call, 415-W

Assistant Superintendent, John A. Denison.

Residence, Warren Block. Telephone call, 547-Y

ITEMS OF INTEREST.

The Keene Water Works were established and have been extended from time to time by authority of a charter from the legislature of New Hampshire, granted July 3, 1861, and amendments thereto dated June 24, 1868.

The first contract was made with the Patent Water and Gas Pipe Co., of New Jersey, Sept. 3, 1868.

Water was let into the system November, 1869.

1872.

Beech Hill reservoir was built and connected with the system.

1882.

The Waring system of sewers was adopted and turned over to the city in 1883.

1886.

The Roxbury supply was brought into the city via Beech Hill.

1890.

The first meters were installed.

1891.

Ten and one-half miles of cement lined pipe were replaced with cast iron. There remains in service (1916) 7,047 feet in Court St., 400 in Roxbury St., and 186 in West St.

1902.

Additional water from Roxbury was brought into the city via South Keene.

1908.

The Board of Water Commissioners was abolished by the city councils.

1910.

The dam at Echo Lake was rebuilt, raising the water in the lake six feet.

1914.

The meter system was adopted and all services ordered metered.

1917.

Guards maintained at Echo Lake for three months.

ALTITUDES OF THE LAKES, DAMS AND PIPE LINES OF THE KEENE WATER WORKS.

	Feet
Railroad crossing at Main St.,	483
Guage in water office,	499
West Keene,	505
South Keene,	560
North Keene,	557
Stone dam,	738
Quarry dam,	1,017
Pipe top of Beech Hill,	866
Echo lake,	1,327
Sylvan lake,	640
Beech Hill reservoir,	597

REPORT FOR THE YEAR ENDING DEC. 1, 1919.

Statistics as suggested by the New England Water Works Association:

Population by census of 1910, 10,068.

Sylvan lake, system constructed, 1868.

Echo lake, No. 1, system constructed, 1886.

Echo lake, No. 2, system constructed, 1902.

New dam, Echo lake, 1910.

Meters adopted, 1914.

Owned by the city of Keene.

Source of supply, Sylvan lake, three miles from city; Echo lake, seven miles from city. All gravity.

DISTRIBUTION.

1. Kind of pipe used, wrought iron, cement lined and cast iron.
2. Size, four-inch to twenty inch.
3. Extended, 2,108 feet.
4. Discontinued, 0.
5. Total now in use, 48 miles, 315 feet.
8. Small distribution pipes, less than four-inch, 3 miles, 2,045 feet.
9. Hydrants added, 4.
10. Number now in use, public, 300, private, 20.
11. Stop gates added, 5.
12. Number now in use, 523.
14. Number of blow-off gates, 37.
15. Range of pressure, day and night, 50 to 75 pounds.

SERVICES.

16. Wrought iron, galvanized and lead.
17. From three-fourth to six inch.
18. Extended, 300 feet.
20. Total length, 13 miles, 4840 feet.
21. Service pipes added, 10.
22. Number now in use, 2342.
24. Meters added, 17.
25. Meters taken out, 0.
26. Number now in use, 2305.

Motors and elevators now in use, 18.

CONSUMPTION OF WATER.

1. Estimated total population to date, 10,500.
2. Estimated population on line of pipe, 10,000.
3. Estimated population supplied, 10,000.
4. Total consumption for the year, 288,963,000 gallons.
5. Passed through meters, 200,463,000 gallons.
6. Percentage of services metered, 98.
7. Estimated amount of water for public use, 88,000,000 gallons.
8. Services not metered, 500,000 gallons.
9. Average daily consumption, 800,000 gallons.
10. Gallons per day to each inhabitant, 76.14 gallons.
11. Gallons per day to each consumer, 80 gallons.
12. Gallons per day to each tap, 342 gallons.

SERVICE PIPES.

Reported Dec. 1, 1918,	2,332
Additions to Dec. 1, 1919,	10
Whole number Dec. 1, 1919,	2,342

SUPERINTENDENT'S REPORT.

To His Honor the Mayor and City Councils:

Gentlemen: I hereby submit the fiftieth annual report of the water department, the thirty-sixth annual report of the sewer department, the twenty-second annual report of the drain department and the fifth annual report of the meter department for the year ending December 1, 1919.

WATER DEPARTMENT.

FINANCIAL.

Received:		
On hand December 1, 1918,	16,102 95	
From assessments,	29,000 50	
From labor and stock,	1,931 05	
From rent of reservoir,	200 00	
From telephone tolls,	29 65	
		$47,264 15
Paid out:		
For office, shop and general repairs,	2,682 91	
For extensions,	3,891 54	
For yard,	110 45	
For stock,	676 48	
For meters,	7,617 24	
For sewers,	2,214 57	

For Ford truck,	273 49	
For Reo truck,	1,578 71	
For stable,	199 51	
For services,	722 01	
For taxes,	966 38	
For lakes and reservoirs,	274 25	
For hydrants and gates,	266 77	
		$21,474 31
Balance to city treasury,		$25,789 84

Bills paid:

Divided among the several departments as follows:

OFFICE.

Salaries,	$900 00	
Telephone,	38 54	
Printing,	13 75	
Supplies,	64 45	
Lighting,	8 88	
Rent,	120 00	
		$1,145 62

SHOP.

Tools,	$62 20	
Telephone,	11 56	
Lighting,	5 92	
Supplies,	74 80	
Labor,	360 00	
Rent,	80 00	
		$594 48

YARD.

Rent,	$31 25	
Labor,	62 00	
Lumber,	17 20	
		$110 45

FORD TRUCK.

Gasoline and oil,	$104 15	
Batteries and lamps,	10 55	
Repairs,	32 36	
Shoes and tubes,	52 13	
Insurance,	47 25	
Supplies,	27 05	
		$273 49

REO TRUCK.

New truck,	$1,480 00	
Gasoline and oil,	7 71	
Insurance,	91 00	
		$1,578 71

HYDRANTS AND GATES.

New parts,	$17 31	
Freight and express,	3 26	
Labor,	246 20	
		$266 77

STABLE.

Hay, grain and bedding,	$72 21	
Shoeing,	10 00	
Repairs,	14 40	
Lighting,	4 44	
Rent,	40 00	
Supplies,	13 14	
Labor,	45 32	
		$199 51

GENERAL REPAIRS.

Supplies,	$138 15	
Labor,	804 66	
		$942 81

SERVICES.

Pipe, etc.,	$194 55	
Stop cocks,	159 73	
Fittings,	191 67	
Freights and express,	13 76	
Labor,	162 30	
		$722 01

TAXES.

Roxbury,	$921 62	
Nelson,	44 76	
		$966 38

SEWER DEPARTMENT.

Stock and labor,		$2,214 57

METER DEPARTMENT.

Stock and labor,	$2,417 24	
Bonds and interest,	5,200 00	
		$7,617 24

LAKES AND RESERVOIRS.

Truck and teams,	$49 25	
Labor,	225 00	
		$274 25

STOCK.

Pipe, hydrants, etc.,	$654 60	
Freight,	21 88	
		$676 48

WATER EXTENSION.

Stock,	$3,178 10	
Labor,	713 44	
		$3,891 54
		$21,474 31

WATER PIPE LAID IN 1919.

WINCHESTER STREET.

Stock,	$3,178 10	
Labor,	713 44	
		$3,891 54
Cost of extensions, 1919,	$3,891 54	
Reported December 1, 1918,	311,654 06	
Total cost of extensions December 1, 1919,		$315,545 60
Cost of reconstruction December 1, 1919,		90,938 33
Total cost of works December 1, 1919,		$406,483 93

WATER PIPE LAID IN 1919.

Street.	Gates.	Hydrants	4 in.	6 in.	8 in.
Winchester,	5	4	56	366	1,686

METER DEPARTMENT.

Bills paid,		$7,517 24
Divided as follows:		

OFFICE.

Recording, billing, etc.,	$414 00	
Reading,	268 00	
Telephone,	15 42	
Painting,	25 00	
Lighting,	4 41	
Keene Electric R. R.,	3 00	
Supplies,	9 71	
		$739 54

SHOP.

New meters,	$10 00	
Freight and express,	3 18	
Lighting,	5 92	
Rent,	120 00	
Labor,	370 00	
		$509 10

GENERAL REPAIRS.

Supplies,	$30 36	

New parts,	181 07	
Labor,	686 24	
		$897 67

BONDS AND INTEREST.

Bond,	$5,000 00	
Interest,	200 00	
		$5,200 00

TRUCK.

Use of truck,		$170 95
		$7,517 26

TOTAL NUMBER OF METERS IN SERVICE DEC. 1, 1919.

MAKE	SIZES ½ inch	⅝ inch	¾ inch	1 inch	1¼ inch	1½ inch	2 inch	3 inch	4 inch		Total
Bee				2			1				3
Buffalo		1									1
Crest							1				1
Crown			4								4
Empire			19	10							29
Eureka						4	5	1	1		11
Eureka, F. C.							1				1
Gamon		1									1
Gem							1	1	3		5
Gem A. A. X.							1				1
Hersey						1	2	1	2		6
Hersey Disc.				1							1
Keystone		3	9	2							14
Lambert						1					1
King Horizontal		1185	154	18		8					1365
King Vertical		652	96	11							759
King Lead	23										23
King A.		23									23
Nash		5	4	2			1				12
Nilo							2				2
Thompson		1	2	1				1			5
Trident		2	1		1	1					5
Union			6	12		6	3				27
Union H. W.				2		2					4
Meters on Elevators										1	1
Totals	23	1873	295	61	1	23	18	4	6	1	2305

Cost of new meters, 1919,	$10 00	
Reported, Dec. 1, 1918,	28,508 69	
Cost of meters, Dec. 1, 1919,		$28,518 69

KEENE WATER WORKS.

Main and Distribution Pipes in Use December 1, 1919.

Streets.	Hydrants.	Wrought Iron.			Cast Iron Pipe.								Cement Lined.			
		1 in.	1½ in.	2 in.	4 in.	6 in.	8 in.	10 in.	12 in.	14 in.	16 in.	24 in.	4 in.	12 in.	14 in.	16 in.
Avon	1					656										
Adams	3				404	1157										
Allen Court					437											
Armory	2				1144	340										
Appian Way	2				1236											
Appleton	1			1614		616										
Ashuelot	1				24	1180										
Ashuelot Court				200												
Arch	3			1710	34	3260										
Blake	1				330	322										
Barker					524											
Baker	2					1242	1420									
Beaver	4				84	170	2400									
Brook				595												
Beech	1				780											
Butler Court	1															
Baldwin					289											
Boston Place						200										
Blossom						135										
Congress	4				36	541	932									
Castle	1					715										
Carpenter	3					1158										
Chestnut					450											
Court	17				452	24			8497					6037	520	490
Central Square	3				241	52	300	120	350							
Center					420											

Main and Distribution Pipes in Use December 1, 1919.—Continued.

Streets.	Hydrants.	Wrought Iron.			Cast Iron Pipe.								Cement Lined.			
		1 in.	1½ in.	2 in.	4 in.	6 in.	8 in.	10 in.	12 in.	14 in.	16 in.	24 in.	4 in.	12 in.	14 in.	16 in.
Colony Court						500										
Church	4				60	3088										
Colorado	1				12	910										
Carroll	2				1562	210										
Cottage	1				684											
Coolidge					575											
City Hall	1					350										
Crescent	1					1080										
Cross	3				36		1485									
Dover	2				865											
Davis	2			560	24	1225										
Douglass	1			225	689											
Dunbar	3				70	1400										
Damon Court					400											
Dartmouth					372											
Duffy Court						212										
Edwards					630											
Eastern Avenue	4				80		3310									
Elliot						625										
Elm	9				410	5665										
Emerald	8						2700									
Ellis					482											
Edgewood Avenue	1					320	640									
Federal	1					480										
Fairview					1008											
Forest	1				412	1180										
Foster				1002												

Main and Distribution Pipes in Use December 1, 1919.—Continued.

Streets.	Hydrants.	Wrought Iron.			Cast Iron Pipe.								Cement Lined.			
		1 in.	1½ in.	2 in.	4 in.	6 in.	8 in.	10 in.	12 in.	14 in.	16 in.	24 in.	4 in.	12 in.	14 in.	16 in.
Fairfield Court					225											
Franklin	1				12	960										
Fowler					530											
Foundry				392												
Gardner					338											
Greenwood Avenue						100										
George	4				460	1645										
Gilsum	2			830	354	1150										
Greenlawn				540	36											
Grant	1				630											
Green					460											
Grove	2					50	960									
Gates				695												
Giffin		260				20										
Gurnsey					510											
Greenwood Court						145										
Harrison	2				24		1138									
High	1				1820											
Howard	3				60	1880										
Howard Court				337	24											
Howard Place				190												
Hyde						510										
Hastings Avenue				1000												
Hooper						609										
Hart Place						300										
Island	3				120	2070										
Jennison	1					425										

Main and Distribution Pipes in use December 1, 1919.—Continued.

Streets.	Hydrants	Wrought Iron.			Cast Iron Pipe.								Cement Lined.			
		1 in.	1½ in.	2 in.	4 in.	6 in.	8 in.	10 in.	12 in.	14 in.	16 in.	24 in.	4 in.	12 in.	14 in.	16 in.
Kenworth Avenue	1				12	220										
Kelleher	2					924										
Kingsbury						260										
Knight	1					460										
Leverett	1				36	850										
Linden					36											
Madison					516											
Main	20				6155	3094	4035	756	1738							
Monadnock					358											
Monadnock Court					140											
McKinley	3				524	736										
Maple					560											
Marlboro	12				96	4389	3456		3037							
Mechanic	2				48	1100										
Middle	1				450											
Myrtle	2			230	36	1050										
May						370										
Martin						330										
Norway Avenue						400										
Nelson						252										
Ninety-Third				180												
North Lincoln	2				1390		560									
North	1	150	180			905										
Norton						462										
Oak					384											
Page	2				290	770										
Pine					674	60										

Main and Distribution Pipes in Use December 1, 1919.—Continued.

Streets.	Hydrants.	Wrought Iron.			Cast Iron Pipe.								Cement Lined.			
		1 in.	1½ in.	2 in.	4 in.	6 in.	8 in.	10 in.	12 in.	14 in.	16 in.	24 in.	4 in.	12 in.	14 in.	16 in.
Pine Avenue	3				48		1462									
Park Avenue	4				48	2487										
Park	1				634											
Proctor Court					805											
Pearl	6				72	4000										
Pitcher				450												
Pleasant				520	24											
Portland				120	320											
Prospect	1				610											
Probate					349	320										
Railroad	9				120		1517									
Railroad Square	2				100	515										
Ralston	1				24		1000									
Riverton Avenue						490										
Roxbury Court					314											
River	1				16	720										
Roxbury	7				180	307			2960	564	392			400	190	200
Roosevelt	1				20	490										
Russell	1			500		1008										
Richardson Court	1				595											
Reservoir					250											
Ridgewood Avenue	1				12	362										
School	4				56	990	860									
South Lincoln	4				36		1990									
South	1			152	640											
Spring	3				36	1244										
St. James					418											

Main and Distribution Pipes in Use December 1, 1919.—Continued.

Streets.	Hydrants.	Wrought Iron.			Cast Iron Pipe.								Cement Lined.			
		1 in.	1½ in.	2 in.	4 in.	6 in.	8 in.	10 in.	12 in.	14 in.	16 in.	24 in.	4 in.	12 in.	14 in.	16 in.
Spruce	1			699	12	500										
Sullivan	3					1825										
Swanzey Factory Road	1					255										
Summer	1				424	396										
Tannery	1				470											
Tiffin						178										
Taylor	1				500											
Terrace	1				800											
Towns				263	48											
Union	1				1255											
Victoria	1					890										
Valley	1				769	340										
Vernon	1				650											
Wilder Court	2					840										
Washington	16				260	3487	3696									
Washington Avenue	1				700											
Water	8			307	101	3611	270									
Wilford	1				408											
Walker Avenue	1				12	260										
Willow	2				356	470										
Wilson	2				690	280										
Winchester	14				4524	2342	2550									
Winchester Court	1				12	550										
Winter	1				430	532										
Wells					260											
West	14				258	1738	5840						186			
Woodburn	2				1202											

Main and Distribution Pipes in Use December 1, 1919.—Continued.

Streets.	Hydrants.	Wrought Iron.			Cast Iron Pipe.								Cement Lined.			
		1 in.	1½ in.	2 in.	4 in.	6 in.	8 in.	10 in.	12 in.	14 in.	16 in.	24 in.	4 in.	12 in.	14 in.	16 in.
Wilber	1				654	365										
Wyman Way	1					511										
Wyman Way Court						181										
Wheelock	1				12	400										
Woodbury	1				12	550										
Roxbury Main No. 1					684	420	14235	891	325	147						
Roxbury Main No. 2	3				36	24		18	11593	30						
Branch Road				675												
Total	300	260	156	13547	54322	89534	56776	1785	28500	741	392	129	186	6437	520	490

RECAPITULATION.

Wrought iron pipe	13,963
Cast iron pipe	232,159
Cement lined pipe	7,633
	253,755

Or 48 miles, 315 feet.

NO. AND LOCATION OF FIRE HYDRANTS.

NO.	POST.	FLUSH.	STREET.	LOCATION.
282	L		Avon	East side, cor. Norton street.
1	L*		Arch	South side, near Dr. Russell's
221	L		"	South side, opposite Spaulding's
235	Cn*		"	South side, 200 ft. east of Bradford st.
2	L		Adams	West side, cor. Elliot st.
3	L		"	West side, cor. Gates st.
4	L		"	West side, cor. Baker st.
5	L		Armory	West side, cor. North st.
246	L		"	East side, 100 ft. north of Baldwin st.
247	L		Appleton	North side at brick yard.
6	M*		Appian Way	South side, between Main and Madison sts.
7	L		"	South side, opposite Madison st.
8	L		Ashuelot	West side, south of Park st.
292	L		Baker	North side, cor. Dartmouth st.
293	L		"	South side, 400 ft. east of Kelleher st
9	L		Beaver	South side, opposite Page st.
10	L		"	South side, west of Beaver brook.
12	L		"	North side, east of Beech st.
13	L		"	North side, west of Grant st.
14	L		Beech	East side, between Beaver and Roxbury sts.
15	M		Butler Court	West side, south of Winchester st.
242	L		Blake	West side, near No. 29.
271	L		Congress	East side, cor. Baker st.
272	L		"	East side, cor. Second st.
273	L		"	East side, cor. Tiffin st.
296	P		"	East side, cor. Fourth st.
258	L		Crescent	West side, near No. ——
16	M	4-way	Central Sq.	South side of Park.
17	L		"	North-east side of Park
249	L	3-way	"	North-west side of Park.
248	L		City Hall	Rear of City hall.
18	L		Church	North side, west cor. Norway ave.
19	L		"	North side, opposite Wells st.
20	L		"	South side, east of Gurnsey st.
21	L		"	South side, opposite Probate st.
22	L		Colorado	West side, north of West st.
23	L		Cottage	North side, east end of st.
24	M	3-way	Court	West side, front of Court house.
25	M		"	West side, opposite Vernon st.
26	M		"	West side, opposite Mechanic st.
27	M		"	West side, south cor. School st.
28	M		"	West side, opposite Cross st.
29	L		"	East side, north cor. High st.
30	L		"	West side, opposite Forest st.
31	L		"	West side, north cor. Portland st.
32	L		"	West side, south of Linden st.
33	L		"	West side, opposite North st.
34	L		"	East side, north of North st.
35	L		"	West side, at glue works.

*L—Ludlow. Cn—Coffin. M—Matthews.

No. and Location of Fire Hydrants.—Continued.

NO.	POST.	FLUSH.	STREET.	LOCATION.
36	M		Court	West side, at glue works.
37	L		"	West side, near Elm st.
38	M		"	West side, near H. M. Darling's.
39	L		"	East side, near Levi Allen's.
234	L		"	West side, near Holman's.
40	L		Carpenter	West side, opposite Fowler st.
278	P*		"	West side, near Kingsbury st.
279	P		"	West side, near Church st.
41	L		Cross	North side, east of Howard st.
42	L		"	North side, opposite Green st.
43	L		"	South side, west cor. of Elm st.
44	L		Castle	North side, opposite Ashuelot st.
45	L		Carroll	East side, north of High st.
274	M		"	East side, near Spruce st.
46	L		Davis	North side, east cor. of Wilson st,
253	M		"	North side, at foundry.
47	L		Douglass	West side, north of Roxbury st.
48	P		Dunbar	North side, west side of shoe shop.
49	L		"	North side, opposite Crossfield st.
50	L		"	South side, east of Main st.
239	M		Dover	East side, south of No. 25.
11	L		"	East side, cor. Beaver st.
51	L		Elm	East side, north of Mechanic st.
52	L		"	East side, near Union st.
53	L		"	East side, north cor. of High st.
54	L		"	East side, opposite Baldwin st.
55	L		"	East side, south cor. of Spruce st.
56	L		"	West side, north cor. of North st.
57	L		"	East side, north of North st.
215	L		"	North side, opposite ice house.
266	L		"	East side, near no. 454.
58	M		Emerald	South side, east cor. of Wilson st.
59	M		"	North side, opposite Dunn & Salisbury's
60	P		"	North side, opposite Ralston st.
61	M		"	North side, west of Ralston st.
62	P		"	South side, west of Railroad.
63	L		"	East side, in gas works yard.
288	L 3-way		"	South side, near canal.
64		H*	"	North side, near master mechanic's.
224	L		Eastern Ave.	East side, north of railroad crossing.
225	L		"	East side, near house No. 152.
226	L		"	West side, north of house No. 127.
227	L		"	West side, south of Water st.
261	L		Edgewood	At the end of line A.
250	L 3-way		Federal	West side, south of West st.
65	L		Forest	West side, south of Baldwin st.
66	M		Franklin	West side, north of Spring st.
67	L		George	South side, opposite Sullivan st.
68	L		"	North side, west of Beaver brook.
254	L		"	North side, cor. Knight st.

*H—Humphrey. P—Peerless.

No. and Location of Fire Hydrants.—Continued.

NO.	POST.	FLUSH	STREET.	LOCATION.
255	L		George	South side, west of N. Lincoln st.
69	L		Gilsum	West side, north cor. North st.
70	L		"	West side, north of Washington st.
71	L		Grove	West side, opposite Myrtle st.
280	P 3-way		"	West side, near Water st.
72	L		Grant	West side, north of Roxbury st.
73	M		Harrison	East side, north cor. Church st.
74	M 3-way		"	East side, south of Beaver brook.
75	L		High	South side, east cor. of Carroll st.
76	L		Howard	West side, north cor. High st.
77	L		"	East side, north of Maple st.
78	L		"	East side, opposite Spruce st.
79	L		Island	West side, south of Railroad.
233	M		"	West side, opposite No. 130.
289	L 3-way		"	East side, near No. 84.
214	L		Jennison	East side, cor. of Foster st.
80	L		Kelleher	East side, opposite house No. 45.
209	L		"	West side, cor. of Baker st.
264	L		Knight	East side, cor. of Giffin st.
267	L		Kenworth Av	North side, cor. of Riverton ave.
82	L		Lincoln	West side, south of Church st.
83	L		"	West side, south of Church st.
84	L		"	West side, north cor. of Water st.
85	L		"	West side, south of Roxbury st.
86	L		"	East side, south cor. of Beaver st.
146	M		"	East side, north cor. of Roxbury st.
87	M		Main	West side, south cor. of West st.
88	M		"	East side, south cor. of Church st.
89	M		"	West side, north cor. of Railroad sq.
90	M		"	West side, south of railroad.
91	M		"	West side, south cor. of Emerald st.
294	P 3-way		"	East side, cor. Eagle Ct.
92	L		"	West side, south cor. of Davis st.
93	L		"	East side, south cor. of Marlboro st.
94	L		"	West side, south cor. Winchester st.
95	M		"	West side, north cor. Appian Way.
96	M		"	West side, front of City hospital.
97	M		"	West side, south of Gates st.
98	M		"	West side, opposite Baker st.
99	M		"	West side, front of E. F. Lane's.
100	L 3-way		"	West side at Pottery.
101	L		"	East side, opposite No. ——
102	L		"	East side, opposite Edgewood.
231	L		"	East side, near No. 661.
262	L		"	East side, near No. 685.
263	L		"	East side, near Swanzey line.
103	L		Marlboro	South side, east of Main st.
104	L		"	South side, opposite Grove st.
105	L		"	South side, west of Kelleher.
106		H	"	South side, east of Beaver brook.

No. and Location of Fire Hydrants.—Continued.

NO.	POST.	FLUSH.	STREET.	LOCATION.
107		H	Marlboro	South side, west of Baker st.
108		H	"	North side, east of Baker st.
109		H	"	South side, east of Baker st.
210	L		"	East side, at Eastern ave.
277	L		"	East side, near Cole's.
211	L		"	East side, opposite No. 505.
212	L		"	East side, south of No. 534.
213	C		"	East side, near schoolhouse.
110	L		McKinley	South side, east of Park ave.
111	L		"	West side, south of Russell st.
195	L		"	West side, cor. West st.
112	M		Mechanic	North side, east cor. Pleasant st.
113	M		"	North side, west cor. Elm st.
114	M		Middle	West side, opposite Centre st.
115	M		Myrtle	North side, opposite Foster st.
116	M		"	West side, east of Beaver brook.
286	L		North	South side, east of No. 186.
117	L		Park	North side, west of Colorado st.
118	L		Park Ave	East side, north of West st.
119	L		"	East side, cor. of Russell st.
120	L		"	East side, north of Russell st.
121	L		"	East side, opposite Arch st.
122		H	Pearl	West side, north of railroad.
123	L		"	West side, south of Hart place.
124		H	"	West side, at Ash Swamp road.
125		H	"	West side, near turn of road.
126		H	"	North side, 600 ft. west of schoolhouse
127		H	"	South side, west of schoolhouse.
128	H		Prospect	North side, west of Forest st., near top of hill.
236	L		Page	West side, near house No. 40.
285	L		"	East side, near Greenlawn st.
222	L		Pine Ave	East side, near house No. 17.
223	L		"	East side, near house No. 45.
284	P		"	East side, north of Park ave.
260	L		Ridgew'd Av	South side, cor. May st.
291	L		Russell	West side, near Roosevelt st.
228	L		Roosevelt	West side, cor. of Fairview st.
129	L		Railroad	North side, west cor. Wells st.
130	P		"	South side, near Wright's meat house.
131	M		"	South side, east of 93d st.
132		H	"	South side, at Humphrey's shop.
133	M		"	North side, at Beaver Mills office.
134	H		"	South-west cor. Cheshire chair shop.
135	L		"	West of Cheshire chair shop.
136	L		"	East of furniture shop.
137	H		"	South side of furniture shop.
138	L		Railroad Sq.	South side, west of passenger depot.
139	L		"	North side, opposite freight depot.
140	L		Ralston	East side, north cor. of Davis st.
141	M		Roxbury	South side, near livery stable.

No. and Location of Fire Hydrants.—Continued.

NO.	POST.	FLUSH.	STREET.	LOCATION.
142	M		Roxbury	North side, front of No. 28.
143	M		"	North side, opposite Norway ave.
144	M		"	South side, opposite Franklin st.
145	M		"	North side, east cor. of Beech st.
147		H	"	West side, opposite Terrace st.
283	L		"	North side, at No. 394.
243	L		Richards'n Ct	West side, opposite No. 24.
81	L		River	West side, opposite Leverett st.
256	L		Sullivan	West side, cor. Giffin st.
257	L		"	West side, at Barcomb st.
281	L		"	West side, north of No. 70.
148	L		School	East side, north of Winter st.
149	L		"	East side, south of Castle st.
150	L		"	East side, cor. West st.
151	L		"	East side, opposite Leverett st.
152	L		Spring	North side, west cor. of Towns st.
153	L		"	North side, east cor. of Brook st.
269	L		"	South side, east of Washington st.
154	L		Spruce	North side, east cor. of Forest st.
155	M		Summer	North side, opposite Middle st.
156	L		South	West side, south of Marlboro st.
218	L		South Keene	East of iron bridge.
219	L		"	At railroad crossing.
220	L		"	South side, top of hill.
240	L 3-way		Swan'y F Rd	South side, near Cole's mill.
244	L		Terrace	West side, near No. 61.
157	M		Tannery	West side.
158	L		Taylor	North side, east of Towns st.
159	L		Union	North side, east cor. of Green st.
160	L		Valley	West side, south of Church st.
161	M		Vernon	North side, west cor. of Elm st.
255	L 3-way		Victoria	At end of street.
162	M		Washington	East side, north of City hall.
163	M		"	East side, north cor. of Spring st.
164	L		"	West side, north cor. of Mechanic st.
165	L		"	East side, north cor. of Beaver st.
166	L		"	West side, north cor. Pine st.
251	L		"	East side, near No. 555.
259	L		"	East side, north of Burdett chair shop.
252	L		"	East side, at Concord road.
167	L		"	East side, south of Greenlawn st.
168	L		"	East side, south cor. of Cottage st.
169	L		"	East side, south of Wilford st.
170	L		"	East side south of Washington Ave.
171	L		"	East side, north of George st.
172	L		"	East side, north of George st.
173	L		"	East side, near Morse's
238	L		"	East side, north of No. 541.
174	L		Washing'n Av	North side, west cor. of Ellis ct.
175	L		Water	South side, east of Main st.

No. and Location of Fire Hydrants.—Continued.

NO.	POST.	FLUSH.	STREET.	LOCATION.
176	L		Water	South side, west cor. of Willow st.
177	L		"	South side, west of Grove st.
178	L 3-way		"	South side, east of Russell's factory.
287	L 3-way		"	North side, east of railroad.
179	L		"	South side, east of railroad.
180	L		"	South side, opposite Valley st.
181	L		"	South side, top of hill.
182	L		Wilford	North side, near Green's shop.
217	L		Wheelock	East side, cor. of Russell st.
183	L		Willow	East side, south of Water st.
229	L		"	West side, 200 ft. north Marlboro st.
230	L		Wilber	West side, 300 ft. north of Water st.
184	M		Winter	South side, opposite Middle st.
185	L		Woodburn	East side, south cor. Linden st.
232	L		"	East side, opposite Perham st.
186	L		West	North side.
275	P 3-way		"	South side, cor. St. James st.
187	L		"	North side, west of St. James st.
188	M		"	North side, east cor. of Colorado st.
276	P		"	North side, cor Wilder st.
189	M		"	North side, east cor. of Ashuelot st.
190	L		"	South side, west cor. of Island st.
191	L		"	North side, west of bridge.
192	L		"	North side, opposite Pearl st.
193	L		"	North side, west of Pearl st.
194	L		"	North side, opposite C. P. Pitcher's.
196	M		"	North side, opposite Tannery place.
197		H	"	North side, opposite Foster's house.
198	M		Winchester	North side, opposite Madison st.
245	L		"	North side, west cor. Wilson st.
199	M		"	North side, west of railroad.
200	M		"	North side, opposite Winchester ct.
202		H	"	West side, south of schoolhouse.
203		H	"	West side, opposite Whitcomb farm.
204		H	"	East side, near No. 460.
297	L		"	West side, south of schoolhouse.
298	L		"	West side, near No. 335.
299	L		"	West side, near No. 363.
300	L		"	West side, near No. 391.
207		H	"	East side, Hamblett old place.
208	L		Wilson	West side, south of Davis st.
237	L		"	East side, near Commercial st.
216	L		Wyman Way	North side, east cor. of Hyde.
241	L		Wilder	East side, north of M. O. Spaulding's.
295	L		"	East side, near Park st.
298	L		Walker Av	West side, cor. Greenwood Ave.
270	L		Winchest'r Ct	At south end of court.
290	L		Woodbury	North side, opposite No. 22.

PRIVATE HYDRANTS IN USE DECEMBER 1, 1919.

1	L	Faulkner & Colony, northeast corner of mill.
2	L	Faulkner & Colony, southeast corner of mill.
3	L	Faulkner & Colony, southwest corner of office.
10	C	Faulkner & Colony, south of dye house.
4	L	Faulkner & Colony, northwest corner of mill.
11	C	Faulkner & Colony, northwest corner of boiler house.
13	C	Faulkner & Colony, west of coal shed.
5	L	J. P. Rust, south side Water street, east of mill.
6	L	J. P. Rust, east side of mill, half way of mill.
7	L	J. P. Rust, southeast corner of dry house.
8	L	J. P. Rust, west side of mill, half way of mill.
9	L	Fowler's Mill, south side of mill, east of boiler house.
12	L	Keene Gas & Electric Co., Ralston St., S. E. corner of lot.
14	L	B. & M. R. R., N. of main line R. R., near machine shop.
15	L	B. & M. R. R., near turntable, B. & M. R. R.
16	L	F. B. Pierce Co., at mill.
17	L	Burdett Chair Co., rear of mill.
18	L	Impervious Package Co., at sawmill, Pearl street.
19	L	Beaver Mills, in yard south of mills.
20	L	Beaver Mills, in yard, south of mills.

RECAPITULATION.

Matthews post, 4-way	1
Matthews post, 3-way	2
Matthews post, 2-way	52
Ludlow post, 3-way	9
Ludlow post, 2-way	201
Peerless, 3-way	3
Peerless, 2-way	9
Chapman post, 2-way	1

Humphrey post, 2-way	3
Humphrey flush, 2-way	18
Coffin post, 2-way	1
Total public hydrants	300
Total private hydrants	20
Total number hydrants in use Dec. 1, 1919	320

TABLE SHOWING THE YEAR THAT WATER PIPE WAS LAID IN EACH STREET.

Street.	When Laid.
Avon	1914
Adams	1890, 1892
Allen	1899
Armory	1890, 1895, 1910, 1916
Appian Way	1887
Appleton	1889, 1910
Ashuelot	1873, 1891
Ashuelot court	1873
Arch	1894, 1895, 1903, 1905, 1910
Blossom	1912
Boston Place	1913
Branch Road	1909
Barker	1901, 1915
Baker	1877, 1889, 1896, 1898, 1913, 1915
Beaver	1870, 1873, 1891, 1893
Brook	1885, 1893, 1894, 1907
Beech	1870, 1891
Butler court	1871, 1887, 1888
Baldwin	1892, 1910
City hall	1910
Castle	1872, 1873, 1891, 1894
Carpenter	1894, 1910, 1914
Chestnut	1895
Colony court	1915
Court	1868, 1869, 1889, 1890, 1891, 1893, 1894
Central Square	1868, 1869, 1891, 1896, 1898, 1910
Centre	1883, 1890
Congress	1913, 1917
Church	1872, 1873, 1877, 1891
Crescent	1912
Colorado	1870, 1891
Carroll	1877, 1891, 1892, 1907, 1913

Street.	When Laid.
Cottage	1870, 1891, 1914
Coolidge	1872, 1890
Cross	1869, 1891
Duffy court	1911
Dover	1871, 1892
Davis,	1871, 1872, 1873, 1891, 1895, 1911
Douglass	1892
Dunbar	1870, 1871, 1884, 1891, 1914
Damon court	1899
Dartmouth	1901
Edwards	1894
Eastern avenue	1889, 1895, 1903
Elliot	1872, 1885, 1891, 1894
Elm	1871, 1872, 1891, 1895, 1896, 1900, 1913
Emerald	1871, 1887, 1890, 1895, 1914
Ellis court	1873, 1891, 1895
Edgewood avenue	1912
Federal	1910
Fairview	1901
Forest	1871, 1872, 1875, 1884, 1893
Foster	1883
Fairfield court	1892
Franklin	1870, 1891
Fowler	1894
Foundry	1897, 1907
Gardner	1899, 1901
George	1883, 1891, 1896, 1912
Greenwood Ct	1916
Gilsum	1873, 1885, 1891
Greenlawn	1890
Grant	1870, 1888, 1891
Greenwood avenue	1913
Green	1891, 1903
Grove	1883, 1884, 1914

Street.	When Laid.
Gates	1889
Giffin	1900
Gurnsey	1892
Harrison	1872, 1889
High	1870, 1871, 1876, 1888, 1889, 1891
Howard	1870, 1873, 1891
Howard court	1891
Howard place	previous to 1888
Hyde	1912
Hastings avenue	1912
Hart place	1912
Hooper	1915, 1918
Island	1889, 1914
Jennison	1898, 1899
Kelleher	1881, 1889, 1896, 1898
Kingsbury	1903
Knight	1912
Leverett	1871, 1891
Linden	.....
Madison	1890
Main	1869, 1875, 1889, 1890, 1891, 1895, 1896, 1904, 1912, 1915
McKinley	1896, 1901
Midway	1895, 1909, 1910
Maple	1870, 1891
Marlboro	1871, 1880, 1891, 1898, 1899, 1902, 1914
Mechanic	1869, 1888
Middle	1871, 1890
Myrtle	1883, 1890
Monadnock	1892
Monadnock Ct	1913
May	1912
Martin	1916
Norway avenue	1916
Nelson	1914

Street.	When Laid.
Ninety-Third	1903
North Lincoln	1872, 1891, 1903
North	1891, 1892, 1893, 1898, 1899, 1902, 1909
Norton	1914, 1915, 1917
Oak	1899, 1900, 1901
Page	1885, 1889, 1891, 1894, 1905, 1906, 1914
Pine	1872, 1894
Pine avenue	1903, 1914
Park	1891, 1895
Park avenue	1870, 1891, 1892
Proctor court	1900, 1901, 1904, 1907
Pearl	1876
Pitcher	
Pleasant	1901
Portland	1872, 1891
Prospect	1876, 1884
Probate	1891, 1912
Railroad	1871, 1872, 1877, 1889, 1891, 1893, 1896
Railroad Square	1880
Ralston	1870, 1891
River	1873, 1891, 1915
Roxbury	1870, 1872, 1888
Roosevelt	1902
Russell	1873, 1897, 1902, 1903, 1914
Richardson court	1902, 1908, 1909
Reservoir	1912
Riverton Ave	1913
Ridgewood Ave	1912
School	1869, 1891
South Lincoln	1870, 1891
South	1892, 1893, 1895, 1896
Spring	1870, 1873, 1885, 1886, 1891, 1894, 1913
St. James	1894
Swanzey Factory road	1908

Street.	When Laid.
Spruce	1871, 1890, 1891, 1892, 1897
Sullivan	1888, 1912, 1914
Summer	1869, 1890
Tannery	1872, 1890
Tiffin	1913
Taylor	1870, 1891
Terrace	1890, 1896, 1909
Towns	1888
Towns court	1899
Union	1870, 1872, 1890, 1891
Valley	1872, 1891, 1898, 1916
Vernon	1872, 1883, 1886, 1889, 1909
Victoria	1913
Walker Ave	1913
Wilder	1908, 1909, 1915
Washington	1870, 1873, 1883, 1890, 1891, 1895, 1906, 1911
Washington Ave	1891
Water	1870, 1873, 1884, 1885, 1891, 1902, 1904, 1914
Wilford	1891, 1916
Willow	1891, 1903, 1904
Wilson	1897, 1898, 1902, 1906, 1909
Winchester	1870, 1876, 1890, 1905, 1909, 1914, 1919
Winchester court	1913
Winter	1870, 1890
Wells	1902
West	1870, 1872, 1873, 1890, 1891, 1912, 1914
Woodburn	1873, 1883, 1884, 1891, 1904
Wilber	1888, 1893, 1894, 1899, 1904
Wyman Way	1898, 1901
Wyman Way court	1901
Wheelock	1902
Woodbury	1914
Roxbury, Main No. 1	1887, 1907, 1914
Roxbury, Main No. 2	1902

SEWER DEPARTMENT.

SEWERS.

Reported Dec. 1, 1918,	1,911
Additions to Dec. 1, 1919,	18
Whole number Dec. 1, 1919,	1,929

Bills paid,		$2,214 57
Divided as follows:		
OFFICE.		
Salaries,	$300 00	
Lighting,	4 44	
Telephone,	11 56	
Rent,	40 00	
		$356 00
SHOP.		
Tools,	$2 00	
Supplies,	14 50	
Labor,	72 00	
		$88 50

STABLE.

Hay, grain and bedding,	$70 00	
Shoeing,	10 00	
Repairs to wagons and sleds,	14 40	
Supplies,	13 15	
Labor,	55 60	
		$163 15

SERVICE PIPE.

Pipe, cement, etc.,	$68 00	
Labor,	222 44	
		$290 44

GENERAL REPAIRS.

Supplies,	$97 26	
Coal,	5 60	
Labor,	799 70	
		$902 56

TRUCK.

Use of truck,	$92 15

NEW SEWERS.

Stock and labor,	$321 77
	$2,214 57

NEW SEWERS.

PINE AVENUE.

Stock,	$24 92	
Labor,	22 12	
		$47 04

GROVE STREET.

Stock,	$39 58	
Labor,	60 48	
		$100 06

PINE STREET.

Stock,	$19 60	
Labor,	16 00	
		$35 60

ROXBURY STREET.

Stock,	$27 28	
Labor,	17 20	
		$45 07

MARLBORO STREET.

Stock,	$70 00	
Labor,	24 00	
		$94 00
		$321 77

Cost of new sewers, 1919,	$321 77	
Reported Dec. 1, 1918,	125,281 89	
Total cost of sewers Dec. 1, 1919,		$125,603 66

NEW SEWERS LAID IN 1919.

Street.	M. H.	6 in.
Pine Avenue,		94
Grove,		144
Pine,		70
Roxbury,	1	
Marlboro,	2	
Totals,	3	308

KEENE SEWERS.

Mains and Laterals in Use December 1, 1919.

STREET.	M. H.	TANK.	6 in.	8 in.	10 in.	12 in.	15 in.	18 in.
Adams			1528					
Appian Way		1	1325					
Armory			1700					
Appleton			258					
Ashuelot	3				1741			
Ashuelot Court			314					
Blossom			135					
Barker				512				
Baldwin			250					
Baker	4		864		1065			
Beaver		3	2121					
Beech			760					
Brook	2		605			750		
Butler Court	4						1085	
Blake			566					
Boston Place			200					
Congress	4		450	525	608			
Crescent			600					
Castle			272					
Colorado		1	937		514			
Carpenter			995					
Carroll	1	1	1950					
Central Square	3		280		285			
Centre		1	370					
Church	3	1	2690	850				
Chestnut			265					
City Hall		1	312					
Coolidge		1	340					
Court	2		3431		655			
Cross.		2	1000					
Clark's block			185					
Crossfield			206					
Cottage			560					
Dartmouth			450					
Duffy Court			200					
Damon Court			400					
Davis	3		150			1400		
Douglass		1	1080					
Dover			980					
Dunbar	1	1	1112					
Edgewood, Main	7				200	2250		
Eastern Avenue			775					
Edwards			441					
Elliot		1	880					
Ellis Court			300					
Elm	1		3735	537				
Emerald	1		1089					
Edgewood Avenue	1		275		650			

Mains and Laterals in Use December 1, 1919.—Continued.

STREET.	M. H.	TANK.	6 in.	8 in.	10 in.	12 in.	15 in.	18 in.
Federal			85					
Foundry			585					
Fairview			534	516				
Fairfield Court			220					
Forest			1354					
Franklin		1	960					
Fowler			262					
Foster			600					
Gardner			194					
Gates			150					
Gilsum			2185					
Grant		1	842					
Green			450					
Greenlawn			350					
Grove		1	895					
Gurnsey			362					
Greenwood Avenue	1		80	350	250			
Greenwood Court			130					
Hooper			318					
Hart Place			300					
Harrison	4						560	
High		3	1538					
Howard	1		1199		314			
Howard Court			218					
Howard Place			200					
Hyde			430					
Island	3		1142	1000				
Jennison			188					
Kenworth Avenue	1				180			
Kelleher	3						1040	
Kingsbury			416					
Lamson	1		285					
Lincoln		2	1930					
Leverett			286	360				
May	1		370					
Main	9	5	7195	1619	240	1022		
Marlboro	13	1	4654	2953				
Maple			426					
Mechanic	1	1	450	320				
Middle		1	325					
Monadnock			570					
Monadnock Court			142					
Myrtle			620					
Mystic			200					
McKinley	1		356	750				
Martin			320					
Norway Avenue			275					
Ninety-third			170					
North			1635					
North Lincoln	1	1	815					

Mains and Laterals in Use December 1, 1919.—Continued.

STREET.	M. H.	TANK.	6 in.	8 in.	10 in.	12 in.	15 in.	18 in.
Oak		1	505					
Proctor Court			494					
Park			662					
Page		1	1232					
Pine			510					
Pine Avenue			1024	500				
Pleasant			480					
Probate			726					
Prospect		1	620					
Portland			150	350				
Park Avenue	2		976	454	1506			
Pearl	8						3838	
Reservoir			425					
Russell	1		800	630				
River	1			1230				
Richardson Court			800					
Railroad		1	1160					
Railroad Square			460					
Ralston	2		350			680		
Roxbury	4	2	3029	800				
Roosevelt			425					
Roxbury Court			300					
Riverton Avenue	1		490		487			
Ridgewood Avenue	1		362					
School		1	1720					
South			506					
Spring		1	745					
Spruce	3	1	483	917				
Summer		1	690					
St. James		1	270					
Taylor		1	500					
Tiffin			178					
Terrace		1	825					
Towns			190					
Union		2	740					
Valley		1	1050					
Vernon		1	320		200			
Victoria			200					
Wilford			500					
Washington	1	1	6600					
Washington Avenue			520					
Water	2	2	3343	665				
West	17	1	3015		775	1120	1506	
Willow		1	820					
Woodburn			1230					
Wells			70					
Wilson		2	724					
Winchester			2084				200	
Winchester Court			550					
Wilbur			880					

Mains and Laterals in Use December 1, 1919.—Continued.

STREET.	M.H.	TANK.	6 in.	8 in.	10 in.	12 in.	15 in.	18 in.
Winter	.....	1	850	.....	.....	.....	.....	.....
Wyman Way	.....	.....	1288	100	.....	.....	.....	.....
Wyman Way Court	.....	.....	180	.....	.....	.....	.....	.....
Whitcomb Farm	2	.....	.....	.....	.....	.....	.....	1162
Wheelock	1	.....	.....	364	.....	.....	.....	.....
Wilder	.....	.....	850	.....	.....	.....	.....	.....
Beaver main	17	.....	.....	.....	.....	.....	6180	.....
Beaver mills	.....	.....	315	.....	.....	.....	.....	.....
North End main	13	.....	.....	.....	1457	2861	.....	.....
Totals	156	57	122626	16302	11133	9832	14409	1162

RECAPITULATION.

Manholes, 156; flush tanks, 57.

6-inch pipe	122,626
8-inch pipe	16,302
10-inch pipe	11,133
12-inch pipe	9,832
15-inch pipe	14,409
18-inch pipe	1,162
	175,464

Or 33 miles, 1224 feet.

TABLE SHOWING YEAR SEWER PIPE WAS LAID IN EACH STREET.

Street.	When Laid.
Adams	1885, 1888, 1889
Appian Way	1890
Armory	1897, 1898, 1903, 1909, 1914
Appleton	1900
Ashuelot Court	1900
Ashuelot	1900
Blossom	1912
Barker	1900
Baldwin	1895, 1899, 1916
Baker	1896, 1913, 1917
Beaver	1882, 1883, 1894, 1905, 1906, 1907, 1908, 1909, 1912
Beech	1882, 1883
Brook	1882, 1890, 1893, 1894, 1907
Butler Court	1882
Blake	1912, 1914
Boston Place	1913
Congress	1913, 1917
Crescent	1912
Castle	1900
Colorado	1882, 1883, 1900
Carpenter	1894, 1903, 1910
Carroll	1882, 1883, 1897, 1909
Central Square	1882, 1883, 1910
Centre	1882, 1883
Church	1882, 1883, 1890
Chestnut	1895
City Hall	1884
Coolidge	1882, 1883
Court,	1882, 1883, 1885, 1886, 1888, 1901, 1902
Cross	1882, 1883
Clarke's Block	1899
Crossfield	1899

Street.	When Laid.
Cottage	1909
Damon Court	1899
Davis	1882, 1916
Douglass	1882, 1883, 1897
Dover	1882, 1883
Dunbar	1882, 1883, 1917
Dartmouth	1911
Duffy Court	1911
Edwards	1894, 1899
Elliot	1882, 1883
Ellis Court	1904
Elm	1882, 1833, 1888, 1895, 1908, 1909
Emerald	1897, 1903, 1908, 1917
Edgewood Avenue	1912, 1913
Eastern Avenue	1914, 1917
Federal	1912
Fairfield Court	1892
Forest	1885, 1890, 1893, 1903, 1908
Franklin	1882, 1883
Fowler	1894
Foster	1895
Fairview	1907
Foundry	1911
Greenwood Court	1916
Greenwood Avenue	1913, 1914
Gardner	1899, 1901
Gates	1895
Gilsum	1893, 1895, 1904, 1909
Grant	1882, 1883, 1906
Green	1882
Greenlawn	1890
Grove	1888, 1889, 1919
Gurnsey	1892
Hyde	1912

Street.	When Laid.
Harrison	1882, 1883
High	1882, 1883, 1888
Hooper	1915
Howard	1882, 1883, 1896, 1909, 1912
Hart Place	1913
Howard Court	1899
Howard Place	1900
Island	1909, 1910, 1913
Jennison	1898, 1899
Kenworth Avenue	1913
Kelleher	1882, 1883
Kingsbury	1903
Lamson	1911
Leverett	1900, 1902, 1903
McKinley	1906
Main	1882, 1883, 1899, 1900, 1913
Marlboro	1882, 1883, 1911, 1915, 1919
Maple	1899
Mechanic	1882, 1883
Middle	1882, 1883
Mystic Place	1895
Midway	1895, 1910
Monadnock	1894, 1913
Monadnock Court	1913
May	1914
Martin	1916
Myrtle	1893, 1916
Norway Avenue	1916
Ninety-Third	1895
North	1892, 1893, 1908, 1917
North Lincoln	1889, 1894, 1895, 1896
Oak	1889
Proctor Court	1900, 1901
Park	1900, 1909

Street.	When Laid.
Page	1889, 1894, 1906
Pine	1892, 1919
Pleasant	1882, 1883
Probate	1892, 1895, 1896
Prospect	1886, 1912
Portland	1902, 1911
Park Avenue	1906
Pearl	1906
Pine Avenue	1907, 1914, 1919
Reservoir	1917
Roosevelt	1907
Russell	1906, 1907
River	1902, 1913
Richardson Court	1902, 1903, 1905, 1908, 1909
Railroad	1893, 1896
Riverton Avenue	1913
Railroad Square	1891, 1893, 1899
Ralston	1882, 1895
Roxbury	1882, 1883, 1903, 1919
Ridgewood Avenue	1912
School	1882, 1833
South	1894, 1896, 1898
South Lincoln	1882, 1883
Spring	1882, 1883, 1888
Spruce	1893, 1897, 1898, 1903, 1909
Summer	1882, 1883
St. James	1899
Taylor	1882, 1883
Tiffin	1913
Terrace	1890, 1905, 1915
Towns	1888
Towns Court	1899
Union	1882, 1883
Valley	1882, 1883

Street.	When Laid.
Vernon	1882, 1883
Victoria	1914
Whitcomb farm	1906
Wheelock	1907
Wilder Court	1908, 1909
Wilford	1909
Washington	1882, 1883, 1884, 1897, 1909, 1911
Washington Avenue	1904, 1909
Water	1882, 1883, 1893, 1895, 1898, 1913
Wilber	1895, 1916
West	1882, 1883, 1903, 1906, 1907, 1913, 1914
Willow	1882, 1883, 1903, 1912
Woodburn	1902, 1904
Wells	1901
Wilson	1888, 1897
Winchester	1882, 1883, 1895, 1911

DRAIN DEPARTMENT.

RECEIVED.

Balance brought forward,	$424 64	
Appropriations,	2,500 00	
Cash for stock and labor,	840 70	
		$3,765 34
Bills paid,		2,870 22
Balance to new account,		$895 12

Bills paid, $2,870 22

Divided as follows:

OFFICE.

Salaries,	$300 00	
Telephone,	18 79	
Supplies,	4 60	
Lighting,	2 96	
Rent,	130 00	
		$456 35

STABLE.

Hay, grain and bedding,	$72 21
Shoeing,	11 00

Rent,	40 00	
Repairs,	13 90	
Lighting,	4 00	
Supplies,	17 20	
Labor,	38 00	
		$196 31

YARD.

Rent,	$43 75	
Labor,	5 00	
		$48 75

STOCK.

Pipe, castings, etc.,	$415 77	
Freight,	10 23	
		$426 00

TRUCK.

Use of truck,		$275 00

CATCH BASINS.

Coal,	$10 15	
Teams,	35 00	
Boiler,	22 93	
Supplies,	28 75	
Labor,	530 49	
		$627 32

NEW DRAINS.

Stock,	$528 03	
Labor,	211 86	
		$739 89

SHOP.

Supplies,	$10 40	
Labor,	60 00	
Rent,	30 00	
		$100 40
		$2,870 22

NEW DRAINS LAID IN 1919.

BROOK STREET.

Stock,	$68 00	
Labor,	30 00	
		$98 00

ISLAND STREET.

Stock,	$94 98	
Labor,	62 70	
		$157 68

WATER STREET.

Stock,	$10 00	
Labor,	6 40	
		$16 40

HOWARD STREET.

Stock,	$22 50	
Labor,	7 00	
		$29 50

PROBATE STREET.

Stock,	$28 00	
Labor,	6 00	
		$34 00

COURT STREET.

Stock,	$31 89	
Labor,	$20 80	
		$52 69

GIFFIN STREET.

Stock,	$84 50	
Labor,	11 90	
		$96 40

COLORADO STREET.

Colorado Street.		
Stock,	$185 00	
Labor,	28 76	
		$213 76

DAVIS STREET.

Stock,	$29 76	
Labor,	21 70	
		$50 96

FOSTER STREET.

Stock,	$11 25	
Labor,	6 60	
		$17 85

UNION STREET.

Stock,	$12 65	
Labor,	10 00	
		$22 65
Cost of new drains 1919,	$789 89	
Reported Dec. 1, 1918,	54,175 20	
Approximate cost of drains Dec. 1, 1919,		$54,965 09

APPROXIMATE TABLE OF SURFACE DRAINS IN USE DEC. 1, 1919.

Streets.	Pipe.											Stone.	Catch-basins	Grates.	Manholes.	Stand-pipes.	Open Ditch.
	22 in.	36 in. Brick.	24 in. Iron.	24 in.	20 in.	18 in.	15 in.	12 in.	10 in.	8 in.	6 in.						
Adams									26	195	32		9			1	
Appian Way								375	540	245	182		2	4			
Appian Way Court											260			2			
Appleton											30		1	1			
Arch							100	100					1	3			
Baker				200				107	113	12			2	1			
Beaver								102	543	78			11	2			
Brook										254	40		5	3			
Beech								40	224	148	110		6	1			
Blake											280		2	1			
City Hall										200			4	2			
Chestnut									415				1				
Carpenter							50										
Carroll								500	806	198	270		17	2			
Central Square							154	320	600	490			22				
Center									94	220			3	4			
Church						40	530	598	562	477	26		16	10			
Crossfield										320			2				
Colorado						150			208	470	76		9	1			
Coolidge											50		1	1			
Court							540	1390	793	1554	200		18	27			
Cross									286	156	34		10			2	
Castle						85							3				
Davis							450			150			3				

APPROXIMATE TABLE OF SURFACE DRAINS IN USE DEC. 1, 1919.—Continued.

Streets.	22 in.	36 in. Brick.	24 in. Iron.	Pipe. 24 in.	20 in.	18 in.	15 in.	12 in.	10 in.	8 in.	6 in.	Stone.	Catch-basins	Grates.	Manholes.	Stand-pipes.	Open Ditch.
Douglass										20			1				
Dover									273	226	12		6	1			
Dunbar											166		6	1			
Duffy Court									20	16			2				
Edwards								230	252	50	130		5			1	
Elliot										550			1	2			
Elm					380	18	500	1839	322	208	218		17	17			
Emerald							315	545	320	189	190		5	15			
Forest										296			2	4			
Fairview									188				2	2			
Franklin										457	70		5	3		1	
Foster										980	40		4				
Federal									140				2				
Grant										40			2				
Gilsum				150				46						2			
Green								415		12				3			
Greenlawn										200	40		4				
Grove										570	112		10				
Gurnsey									128	30			2	1			
Harrison								250			20		1	3			
High										408	240		8	6			
Howard				24				512	1295	330	146		20	13	1		
Island								612	438	226	166		9	3			
Jennison										120			5				

APPROXIMATE TABLE OF SURFACE DRAINS IN USE DEC. 1, 1919.—Continued.

Streets.	Pipe.											Stone.	Catch-basins	Grates.	Manholes.	Stand-pipes.	Open Ditch.
	22 in.	36 in. Brick.	24 in. Iron.	24 in.	20 in.	18 in.	15 in.	12 in.	10 in.	8 in.	6 in.						
Kingsbury									70	60							
Lamson								110	104	55			7		2		
Maple										40			2				
Main							577	1764	988	2484	86		52	11	1	1	
Marlboro							572	840	648	498	210		21	5			
Mechanic									68	258			1	10			
Madison	550			656		230					95		1	4			
Middle										300	80		6	1	2		
North								140					2				
North Lincoln									176	190			5				
Norway Avenue								260		90			5				
Pine										130	80			3			
Pearl									380	62	50		2	7			
Pleasant							260	200		20			2	4			
Probate								630					6	6			
Prospect							42	44						2			
Park Avenue							1073	805		340			20		1		
Portland								220	260	22	18		2				
Pine Avenue													2				
Russell													2				
Railroad						1290			260	98	162		8	13			
Ralston					628		300						3	2			
Roxbury		920		128				1010	839	556	592		25	24	3		
School								100	12	80	90		10	2			

APPROXIMATE TABLE OF SURFACE DRAINS IN USE DEC. 1, 1918.—Continued.

Streets.	22 in.	36 in. Brick.	24 in. Iron.	Pipe. 24 in.	20 in.	18 in.	15 in.	12 in.	10 in.	8 in.	6 in.	Stone.	Catch-basins	Grates.	Manholes.	Stand-pipes.	Open Ditch.
Spring									250	555	70		5	8		1	
Spruce						250		42	44	129	56		1	5			
St. James								342		112	76		1	2			
South									86	106	18		2				
Summer										465	180	210	9				
South Lincoln								775		150	26		5	4			
Towns										30			1	1			
Taylor										40			2				
Tyler Ravine					21												
Valley									125	124	6		2	4			
Vernon										335	24		4	1			
Wilder						626			50	48			5	1	2		
Willow										546							
Washington					60	80	336	2163	594	479	485		32	6		5	
Water								1830		548	206		11	14	1	2	
Wilson									430	470	30		3	5			
West				310		250	1430	1426	104	816	450		51	18			
Wells						300							1	1			
Winchester					324		610	1112	278	400			20	1	4	2	
Winter									550	182	362		10	10			
Wilber									80				1	1			
Woodburn													2				
Private land																	
Town Brook			85			360						760					

APPROXIMATE TABLE OF SURFACE DRAINS IN USE DEC. 1, 1919.—Continued.

Streets.	Pipe.											Stone.	Catch-basins	Grates.	Manholes.	Stand-pipes.	Open Ditch.
	22 in.	36 in. Brick.	24 in. Iron.	24 in.	20 in.	18 in.	15 in.	12 in.	10 in.	8 in.	6 in.						
St. James to River							1052					130	1	4			
Roxbury St. to Water St.							180	140									1520
Through railroad land						2400					350		2				
Elliot to brook							50	340	451	240							
Baker to brook						250				475			2		1		
Beaver brook, Roxbury to river							176								1		6770
Portland to West						240						320					2530
Washington to Carroll				275													1918
Tannery Ditch							1400										2560
Totals	550	920	85	1743	1413	6688	10700	22187	16241	21666	6662	1420	627	330	19	15	15309

TABLE SHOWING THE YEAR THAT DRAIN PIPE WAS LAID IN EACH STREET FROM 1898.

Street.	When Laid.
Adams	1900, 1904, 1913, 1914, 1915, 1918
Appian Way	1899, 1911, 1917
Appleton	1903
Arch	1912
Blake	1915
Baker	1913, 1915
Beaver	1912, 1914
Brook	1898, 1914, 1919
Beech	1900, 1914
City Hall	1913
Castle	1911, 1915
Carpenter	1899
Chestnut	1909
Court,	1900, 1905, 1908, 1910, 1912, 1914, 1919
Central Square	1899, 1908, 1910
Centre	1903, 1914
Church	1898, 1899, 1900, 1901, 1902, 1904, 1907, 1914, 1917
Colorado	1899, 1900, 1911, 1913, 1914, 1919
Carroll	1901, 1914, 1918
Coolidge	1898, 1914
Cross	1898, 1901, 1914, 1915, 1917
Duffy Court	1915
Dover	1902, 1914
Davis	1904, 1908, 1909, 1910, 1917, 1919
Douglass	1898
Dunbar	1900, 1906, 1914
Edwards	1899, 1905

Street.	When Laid.
Elliot	1901
Elm	1898, 1899, 1903, 1904, 1905, 1909, 1914, 1915, 1917
Emerald	1899, 1904, 1911
Federal	1912
Fairview	1909
Forest	1900, 1909
Foster	1900, 1917, 1919
Franklin	1911, 1914, 1916
Gilsum	1905
Greenlawn	1907
Grant	1914
Green	1898
Grove	1902, 1913, 1914, 1917
Giffin	1919
Gurnsey	1904, 1914
Harrison	1899, 1914
High	1898, 1903, 1914
Howard	1898, 1899, 1908, 1914, 1916
Island	1905, 1914, 1919
Kingsbury	1901, 1904
Jennison	1907, 1914
Lamson	1911
Madison	1908
Main	1898, 1900, 1903, 1909, 1910, 1911, 1914, 1915, 1917, 1918
Maple	1914
Marlboro	1899, 1900, 1912, 1914
Mechanic	1898, 1899, 1903, 1904
Middle	1900, 1914, 1918
Norway Ave.	1916
North End ditch	1905, 1910, 1912, 1913
North Lincoln	1913, 1914

Street.	When Laid.
North	1903
Page	1912
Pearl	1899
Pleasant	1898, 1903
Portland	1915
Prospect	1900
Probate	1898, 1919
Park Ave.	1916
Pine Ave.	1916
Russell	1916
Railroad	1907, 1910, 1911, 1914, 1916
Ralston	1899, 1904, 1911
Roxbury	1898, 1899, 1901, 1902, 1908, 1909, 1914, 1917, 1918
School	1898, 1908, 1915
South Lincoln	1901, 1907, 1914, 1916
South	1899, 1910, 1914
Spring	1909, 1914
St. James	1899, 1907
Spruce	1899, 1900, 1909
Summer	1898, 1904, 1914
Tyler's Ravine	1901
Taylor	1914
Towns	1914
Union	1898, 1919
Valley	1902, 1912
Vernon	1899, 1914, 1915
Wilder	1909, 1910, 1918
Washington	1899, 1911, 1912, 1913, 1914, 1917, 1918
Water	1898, 1899, 1902, 1903, 1908, 1913, 1914, 1918, 1919
Willow	1909
Wilson	1900, 1902, 1908, 1914

Street.	When Laid.
Winchester	1899, 1900, 1902, 1913
Winter	1898, 1900, 1904, 1910, 1914, 1917
Wells	1898
West	1903, 1904, 1907, 1909, 1910, 1913, 1914, 1917
Woodburn	1915
Wilber	1902
Private land south of Baker street	1898, 1913
Symonds Pond, West Keene	1898
Land of Mrs. Reed, West Keene	1898
Private land from Leverett to F. & C. mill	1909, 1911
North End open ditch	1912, 1913, 1918

Respectfully submitted,

PAUL F. BABBIDGE,
Superintendent.

REPORT OF ASSESSORS.

To the Honorable Board of Mayor and Aldermen of the City of Keene:

The board of assessors of the city of Keene respectfully submit the following report as provided by the terms of the ordinance under which said board was created.

Total appraised valuation of all the real estate in the city assessed for taxation for the year 1919,	$8,728,998 00	
Total appraised valuation of all the personal estate in the city assessed for taxation for the year 1919,	$2,766,052 00	
Total valuation,		$11,495,050 00

Tax rate, $2.40.

Taxes on real estate and personal,	$275,881 20	
Taxes from polls,	8,316 00	
State and county taxes, on exempted properties,	1,436 40	
Amount to be collected by tax collector for the year 1919,		$285,633 60

THE REAL ESTATE WITHIN THE CITY LIMITS OWNED BY THE CITY AND THE VALUE OF THE SAME.

Ward.		
4.	Wheelock park, 23.97 acres; addition, 15.35 acres,	$9,000 00
2.	Robin Hood forest, 83 acres,	2,000 00
2.	*City park, 16.15 acres.	
2.	Children's Wood park, 12 acres,	300 00
2.	Minister lot, 55.50 acres,	555 00
3.	Central park, 0.40 acres.	
1.	City pasture, 68.70 acres, and buildings,	6,635 00
3.	*Sylvan lake, 73.97 acres.	
2.	Stone Crusher lot, 14.37 acres.	
1.	Fairfield land, 18.60 acres,	2,500 00
	Brooks land, 1 acre,	50 00
4.	Ladies' Wildwood park, 12.25 acres,	4,000 00
2.	City Hall block,	55,000 00
3.	City fire station,	16,000 00
2.	Land and buildings in rear of city hall,	17,000 00

*See property Keene Water Works.

EXEMPTIONS BY VOTE OF CITY GOVERNMENT.

FREE FROM ALL TAXES.

Henkel & Saam, machinery, $4,500; expires Nov. 6, 1923.

Keene Artistic Narrow Web Co., machinery, $20,000; expires Oct. 16, 1923.

Keene Development Co., Martell factory, $30,000; expires Apr. 15, 1925.

Keene Development Co., Rawson factory, $10,000; expires Apr. 1, 1921.

Keene Development Co., stone sheds, $15,000; expires Aug. 22, 1922.

Keene Development Co., Zecha factory, $15,000; expires Oct. 16, 1923.

Keene Mica Products Co., machinery, $6,000; stock, $20,000; expires Sept. 19, 1922.

Lynn Wood Heel Co., machinery, $5,000; stock, $10,000; expires April 16, 1924.

Martell Mfg. Co., machinery, $30,000; stock, $10,000; expires April 15, 1925.

Victoria White Granite Co., machinery, $6,000; stock, $2,000; expires Sept. 19, 1922.

Wilcox Comb Co., factory, $25,000; machinery, $20,000; stock, $20,000; expires Sept. 16, 1919.

EXEMPTED PROPERTIES PAYING CITY AND COUNTY TAXES.

International Narrow Fabric Co., machinery, $7,000; stock, $3,000; expires April 1, 1926.

Keene Artistic Narrow Web Co., factory, $14,000; machinery, $5,500; expires Oct. 5, 1926.

Morgan Manufacturing Co., factory, $30,000; machinery, $35,000; stock in trade, $25,000; expires April 1, 1927.

New Brattleboro Overall Co., factory, $10,000; expires Feb. 17, 1926.

The Keene Skirt Co., machinery, $3,000; stock, $18,000; expires Sept. 21, 1926.

Wilcox Comb Co., new factory and land, $8,000; expires Oct. 21, 1925.

Wilkins Toy Co., new factory, $27,500; expires Sept. 2, 1925.

Wassookeag Woolen Mill, machinery $25,000; expires 1929.

APPRAISED VALUE OF REAL ESTATE IN BUSINESS DISTRICT.

Ward.		
4.	Ashuelot National Bank, area of land, 2,115 sq. ft.	
	Value of land,	$6,350 00
	Value of buildings,	7,650 00
5.	Abbott Grocery Co., buildings and land, St. James St.,	3,500 00
	Buildings, R. R. Square,	5,000 00
3.	Ball, Mary A. estate, area of land, 8,312 ft.	
	Value of land,	32,000 00
	Value of buildings,	12,000 00
5.	Buffum, Mrs. Caleb, area of land, 4,530 ft.	
	Value of land,	15,750 00
	Value of buildings,	16,250 00
5.	Bruder, Alexander S., area of land, 2,770 ft.	
	Value of land,	9,100 00
	Value of buildings,	11,900 00
1.	Barry, John M. estate, area of land, 5,200 ft.	
	Value of land,	4,440 00
	Value of buildings,	1,560 00
2.	Bridgman, Chas. estate, area of land, 3,780 ft.	
	Value of land,	13,474 00
	Value of buildings,	13,526 00
5.	Boston & Maine railroad land,	4,400 00
	Dinsmoor House and land,	8,500 00
1.	Eagle Hotel land,	12,900 00
1.	Eagle Hotel buildings,	7,100 00
1.	Merriam House and land,	8,000 00
1.	American Express building,	4,000 00

Ward.		
4.	Chamberlain, W. P. Co., area of land, 10,320 ft.	
	Value of land,	36,000 00
	Value of buildings,	29,000 00
5.	Cheshire National Bank, area of land, 1,975 ft.	
	Value of land,	7,000 00
	Value of buildings,	12,500 00
2.	Cheshire County Bank, area of land, 5,763 ft.	
	Value of land,	27,000 00
	Value of buildings,	28,000 00
2.	Colony, George H. estate, area of land, 5,118 sq. ft.	
	Value of land,	19,550 00
	Value of buildings,	24,450 00
3.	Carpenter, Mrs. A. S. estate, area of land, 9,430 ft.	
	Value of land,	5,300 00
	Value of buildings,	2,200 00
3.	Corey, Mrs. Francis, area of land, 6,180 sq. ft.	
	Value of land,	3,300 00
	Value of buildings,	7,700 00
3.	Congregational Society, area of land, 16,997 sq. ft.	
	Value of land,	10,600 00
	Value of buildings,	11,400 00
5.	Cushing, J. estate, buildings,	3,000 00
1.	Duffy, Mrs. Mary A. A., area of land, 3,755 ft.	
	Railroad street land,	1,750 00
	Church street, area of land, 3,385 sq. ft.	
	Value of land,	3,730 00
	Value of buildings,	3,770 00
5.	Elliot, W. H. & J. W., area of land, 11,235 sq. ft.	
	Value of land,	34,500 00
	Value of buildings,	35,000 00

Ward.		
2.	Edwards, Miss Sarah L., area of land, 7,800 ft.	
	Value of land,	6,700 00
	Value of buildings,	1,300 00
1.	Ellis, Mrs. Bertram, area of land, 61,880 sq. ft.	
	Value of land,	86,500 00
	Value of buildings,	43,500 00
5.	Fitchburg Railroad, land, Railroad square,	7,500 00
	Railroad square buildings,	500 00
	Aldrich land,	6,800 00
	Aldrich house,	1,200 00
5.	Griffin, Mrs. Simon G. estate	
	Value of land,	39,900 00
	Value of buildings,	30,100 00
4.	Gerould, Samuel A. estate, area of land, 17,600 sq. ft. Now owned by Herbert B. Chapin.	
	Value of land,	7,600 00
	Value of buildings,	5,400 00
1.	Gurnsey, R. E. & Mrs. Grace Callahan estate, area of land, 9,430 sq. ft.	
	Value of land,	27,650 00
	Value of buildings,	30,350 00
1.	Gonyou, Camille, area of land, 4,950 sq. ft. Now owned by H. H. Spaulding.	
	Value of land,	5,500 00
	Value of buildings,	500 00
5.	Grant, Alexander D.	
	Value of land,	9,000 00
	Value of buildings,	12,000 00
1.	Wilder, H. F. & F. M., area of land, 2,550 sq. ft.	
	Value of land,	1,350 00
	Value of buildings,	650 00

Ward.		
1.	Hill, G. C. and Carrie.	
	Land and buildings,	6,500 00
1.	Holbrook Grocery Co., area of land, 3,830 sq. ft.	
5.	St. James street.	
	Value of land and buildings,	18,000 00
1.	Jones, Chas. A., area of land, 16,300 sq. ft.	
	Value of land,	14,500 00
	Value of buildings,	18,000 00
3.	Keene Gas & Electric Co., area of land, 20,063 sq. ft.	
	Value of land,	46,300 00
	Value of buildings,	23,700 00
2.	Knowlton & Stone.	
	Railroad square, storehouse,	800 00
4.	Lane, E. F., block, Philip Faulkner trustee, area of land, 1,800 sq. ft.	
	Value of land,	9,300 00
	Value of buildings,	8,700 00
1.	Lane, Elisha F., E. F. L. block, area of land, 10,250 sq. ft.	
	Value of land,	26,000 00
	Value of buildings,	34,000 00
1.	Lane block, area of land, 28,880 sq. ft.	
	Value of land,	39,000 00
	Value of buildings,	44,000 00
5.	Martin property, area of land, 59,333 sq. ft.	
	Value of land,	16,000 00
	Value of buildings,	24,000 00

Ward.		
1.	Nims, Mrs. Sidney A., Church street, area of land, 3,537 sq. ft.	
	Value of land,	5,000 00
	Value of buildings,	7,000 00
5.	Nims Bros. & Co., area of land, 1,800 sq. ft.	
	Value of land,	5,500 00
	Value of buildings,	12,500 00
1.	Petts, Ferdinand, area of land, 10,000 sq. ft.	
	Value of land,	8,500 00
	Value of buildings,	3,500 00
4.	Russell, Chas. L. estate, area of land, 2,135 sq. ft.	
	Value of land,	11,600 00
	Value of buildings,	22,400 00
4.	Shepardson, Flora B., two-third owner, tin shop, West street, 2,044 2-3 sq. ft.	
	Value of land,	6,000 00
	Value of building,	600 00
5.	Sentinel Printing Co., area of land, 4,815 sq. ft.	
	Value of land,	18,000 00
	Value of buildings,	26,000 00
1.	Saunders, Joseph F., area of land, 5,788 sq ft.	
	Land and buildings,	1,900 00
4.	Sewall, W. J., one-third owner, area of land, 1,022 1-3 ft,	
	Value of land,	3,000 00
	Value of buildings,	300 00
2.	Stone, Charles H. estate, area of land, 2,025 sq. ft.	
	Value of land,	7,900 00
	Value of buildings,	8,100 00

Ward.		
1.	Spencer Hardware Co., area of land, 9,690 sq. ft.	
	Value of land,	3,500 00
	Value of buildings,	11,000 00
1.	Swift & Co., area of land, 2,370 sq. ft.	
	Value of land,	1,750 00
	Value of buildings,	2,750 00
5.	Tierney, John C., area of land, 1,465 sq. ft.	
	Value of land,	5,000 00
	Value of buildings,	9,000 00
4.	Whitcomb, Elbridge G., estate, area of land, 5,676 sq. ft.	
	Value of land,	17,250 00
	Value of buildings,	6,750 00
2.	Area of land, 7,200 sq. ft.	
	Value of land,	6,350 00
	Value of buildings,	1,650 00
2.	Warren, Joseph G. estate, area of land, 15,200 sq. ft.	
	Value of land,	10,000 00
	Value of buildings,	9,000 00
3.	Warren, Mrs. J. G. estate, area of land, 8,650 sq. ft.	
	Value of land,	3,750 00
	Value of buildings,	1,650 00
5.	Wright, Mrs. Leonard, area of land, 4,518 sq. ft.	
	Value of land,	8,000 00
	Value of buildings,	8,000 00
1.	Wright, Mrs. J. H., area of land, 9,200 sq. ft.	
	Value of land,	3,025 00
	Value of buildings,	4,475 00

APPRAISED VALUE OF ALL MANUFACTURING PLANTS IN CITY FOR 1919.

American Insulator Co., land (French Mica Co.)	$1,350 00
Buildings,	8,300 00
Machinery,	1,350 00
Beaver Mills, land,	15,000 00
Buildings,	45,000 00
Machinery,	3,500 00
Burdett Chair Co., land,	1,000 00
Buildings,	9,500 00
Machinery,	4,500 00
Carey Chair Manufacturing Co., land,	1,500 00
Buildings,	5,000 00
Machinery,	3,300 00
Norwood, Calef Co., land,	3,000 00
Buildings,	10,000 00
Faulkner & Colony Mfg. Co., land,	21,000 00
Buildings,	70,000 00
Machinery,	29,000 00
Fowler-Norwood-Green Co., land,	2,000 00
Buildings,	17,000 00
Machinery,	3,000 00
Humphrey Machine Co., land,	7,500 00
Buildings,	3,000 00
Machinery,	2,000 00
Impervious Package Co., land,	3,700 00
Buildings,	6,000 00
Machinery,	2,000 00
Pearl street, land and buildings,	4,400 00
Jones, William E., shop,	900 00
Jones, Robert C., land, shop,	2,750 00
Machinery,	250 00

Keene Brick Co., land,	5,500 00
Buildings,	500 00
Keene Glue Co., land,	2,400 00
Buildings,	6,600 00
Keene Woodenware Co., land,	4,000 00
Buildings,	20,000 00
Machinery,	8,000 00
Lane, Elisha F., Water street, land,	16,000 00
Buildings,	10,500 00
Monadnock Shoe Co., machinery,	13,225 00
Morton, Geo. M., pottery buildings,	4,000 00
Norwood, Calef Co., machinery,	9,500 00
Pierce, F. B. & Co., land,	4,500 00
Factory buildings,	14,000 00
Machinery,	5,000 00
Pitcher & Brown, land,	1,100 00
Buildings,	1,500 00
Putney, C. E., machinery,	1,500 00
Putnam, Fred A., land,	1,500 00
Buildings,	3,500 00
Machinery,	3,500 00
Sprague & Carleton, machinery,	6,500 00
Wright, John A. & Co., land, buildings,	5,000 00
Machinery,	2,000 00
Wilkins, Fred H., machinery,	1,500 00
Wilkins Toy Co., buildings,	6,000 00
Land,	2,200 00
Machinery,	7,000 00
Wassookeag Woolen Mfg. Co., land,	5,000 00
Buildings,	20,000 00
Russell, C. L. and Sons, land and buildings,	20,000 00
Machinery,	3,500 00

STOCK IN TRADE OF MANUFACTURERS AND BUSINESS CONCERNS.

Abbott Grocery Co.,	$110,000 00
Adams Co.,	19,500 00
Aldrich Furniture Co.,	7,800 00
American Insulator Corporation,	3,000 00
Amsden, Harry A. Mrs.,	7,000 00
Ashuelot Shoe Co.,	20,000 00
Barker, Elizabeth,	1,500 00
Bay State Tea & Butter Co.,	2,000 00
Beaver Mills,	32,500 00
Black, J. C. & Co.,	2,000 00
Bogardus, J. Wilber,	3,500 00
Brown, Frank H.,	7,000 00
Bullard & Shedd Co.,	15,000 00
Bardis, M. and J.,	6,000 00
Beedle, C. C. & Co.,	3,000 00
Beverstock, O. D. Co.,	2,250 00
Burdett Chair Co.,	15,000 00
Bergeron, Arthur,	3,500 00
Bruder, Alex S.,	1,500 00
Burley, Harry H.,	11,000 00
Carey Chair Mfg. Co.,	6,000 00
Carpenter, F. A. Co.,	4,000 00
Carroll, Robert F.,	1,400 00
Central Market,	5,150 00
Chacos, Antonio,	1,300 00
Cheshire Clothing Co.,	11,000 00
Chabott, Elie,	6,650 00
Chamberlain, Wm. P. Co.,	80,000 00
Carter Coal Co.,	5,500 00
Applin, E. H.,	1,000 00
Cheshire Beef Co.,	4,000 00
Cole, D. R. & F. A.,	8,500 00

Cummings, Charles M. estate,	8,000 00
Cummings, Fred J.,	3,000 00
Cushing, J. & Co.,	9,000 00
Cloverdale Co.,	1,780 00
Daniels, Milton E.,	7,000 00
Duffy, John M.,	10,000 00
Eames, George H. & Son,	9,000 00
Erwin, James M.,	1,950 00
Fairbanks, O. K.,	4,000 00
Fairfield, Guy,	1,500 00
Fish, A. E. & Co.,	3,500 00
Farr, Norman H.,	4,500 00
Faulkner & Colony Mfg. Co.,	100,000 00
Finkelstein, Samuel,	6,500 00
Fowler-Norwood-Green Co.,	60,000 00
Giffin Coal Co.,	4,000 00
Gorges, Howard H.,	1,200 00
Goodnow, W. L. Co.,	80,000 00
Gurnsey Bros. & Co.,	10,000 00
Gurnsey, N. G. & Co.,	5,000 00
Holbrook Grocery Co.,	146,500 00
Holbrook, Geo. E. & Co.,	10,000 00
Holdridge & Coogan,	1,300 00
Howard, Oscar J.,	4,000 00
Howe, Fred E.,	1,000 00
Howes, Jean P. & Co.,	3,500 00
Humphrey Machine Co.,	2,000 00
Impervious Package Co.,	14,000 00
Keene Glue Co.,	14,000 00
Davis, Earl,	2,500 00
Duchessnau, Thos. J.,	1,600 00
Johnson, Ernest H.,	1,000 00
Kazanas Bros.,	1,000 00
Keene Brick Co.,	4,500 00
Keene Woodenware Co.,	32,000 00

Kingsbury Mfg. Co.,	30,000 00
Knowlton & Martin,	1,900 00
Knowlton & Stone Co.,	36,000 00
Laythe Wright Shoe Co.,	13,000 00
Leveroni, R. P.,	1,200 00
Lesure, George H.,	1,750 00
Litchman, Hyman,	1,200 00
Main St. Grocery,	1,700 00
Manley & Alexander,	4,000 00
Melvin, James T.,	3,300 00
Messer, Edward L.,	5,000 00
Monadnock Shoe Co.,	75,000 00
Morton, George M.,	3,000 00
N. E. Machinery & Metal Co.,	2,500 00
Nims Bros. & Co.,	2,500 00
New Brattleboro Overall Co.,	25,000 00
Nims, Simpson & Co.,	4,665 00
Nims, Whitney & Co.,	2,500 00
Norcross & Parker,	2,400 00
Norwood, Calef & Co.,	23,000 00
Palmer, E. A.,	8,500 00
Parker, Harold L.,	1,000 00
Pearson Bros.,	18,000 00
Perry, James L. & Co.,	5,000 00
Perkins & Griffin,	6,000 00
Phelps Piano Co.,	2,000 00
Pike & Whipple,	3,500 00
Pierce, F. B. & Co.,	17,500 00
Quint, Abraham,	6,000 00
Rice, Herman C.,	1,800 00
Robertson Bennett,	10,000 00
Robinson-Brett Lumber Co.,	22,000 00
Roundy, Louis E.,	6,000 00
Russell, C. L. & Sons,	16,000 00
Sargent, Geo. W.,	1,000 00

Sawyer, Walter A.,	3,000 00
Sawyer, Wm. W. Est.,	1,000 00
Sentinel Printing Co.,	3,000 00
Shea & Culliton,	1,800 00
Spalter, Wilton H.,	2,000 00
Spencer Hardware Co.,	90,000 00
Sprague & Carleton,	35,000 00
Standard Oil Co.,	16,400 00
Stearns, Frank F.,	6,000 00
Steele, Geo. W.,	1,500 00
Stickney, Clarence E.,	4,000 00
Stone, Geo. F.,	1,600 00
Swan, Henry E. & Co.,	6,000 00
Swift & Co.,	7,000 00
Tattleman, Louis,	3,000 00
Thayer, Oscar H.,	2,000 00
The Great A. & P. Tea Co.,	1,750 00
Tilden, Geo. H. & Co.,	7,690 00
Tyler, Benjamin F.,	1,500 00
Whitcomb, J. Fred,	10,000 00
Willard, Leon M.,	2,700 00
Woolworth, F. W. & Co.,	6,500 00
Wright, William E.,	7,000 00
Whittemore Shoe Co.,	6,000 00
Wright, J. A. Co.,	3,700 00
Woods, Frank,	1,400 00
Wilber, Clifford C.,	1,000 00

ABATEMENT OF 1919 TAXES.

Abdalla, Negeb, Michigan,	$2 00
Aldrich, Frank E., paid in Westmoreland,	2 00
Allard, Arthur, paid in Massachusetts,	2 00
Allen, Charles, over 70 years,	2 00

Ames, Fred M., paid in Lowell,	2 00
Ames, Arthur, paid in Vermont,	2 00
Anderson, Charles, left city,	2 00
Bemis, Leonard A., error in inventory,	6 56
Bergeron, Arthur, error in autos,	12 50
Boyea, Mrs. Delia, charity,	20 50
Brinton, Geo. K., error in inventory,	6 15
Buffum, Erwin, no horses,	4 10
Benford, Sidney, paid in Pelham, N. H.,	2 00
Bewlick, Max, paid in Mass.,	2 00
Barrett, Walter, paid in Nelson,	2 00
Bearse, Nathan H., paid in Mass.,	2 00
Blimback, C., double tax,	2 00
Booth, A. L., paid in Mass.,	2 00
Borne, Clarence E., paid in Westmoreland,	2 00
Buckley, Frank, by order of overseer of poor,	2 00
Burnes, Pat W., dead,	2 00
Burpee, Walter H., left city April 10,	2 00
Burt, Milon K., over 70,	2 00
Buskey, Joseph, left city,	2 00
Carpenter, F. D. W., double tax,	10 25
Chapin, H. B., over assessment,	20 50
Connor, Peter, error in inventory,	6 15
Castagnoli, Moris, cant locate,	2 00
Chavonelle, Alcide, over 70,	2 00
Cloico, Salvadore, over 70,	2 00
Chrisenson, John, paid in Swanzey,	2 00
Cole, John, paid in Hinsdale,	2 00
Conley, John, paid in Surry,	2 00
Coltri, Givranni, cant locate,	2 00
Cunningham, Wm., out of city,	2 00
Davis, Fred W., watering place,	3 00
Driscoll, Jerry F., paid in B. Falls,	2 00
Danbury, Max, paid in Mass.,	2 00
Decker, Chas. H., paid in Lowell,	2 00

Dennis, Joseph, left in April,	2 00
Durant, Edward, left city in April,	2 00
Edson, Mary A., watering place,	3 00
Ellis, Austin A., over assessment,	7 17
Ellis, Frank, error in horse,	1 03
Eisenhaur, Wm., paid in Boston,	2 00
Faulkner, Richard M., no bank stock,	51 25
Faulkner, Wm. C., watering place,	3 00
Field, F. H., paid in Winchester,	2 00
Fish, Albert J., transcient,	2 00
Fish, Norman, paid in Mass.,	2 00
Flynn, Daniel, paid in Greenfield, N. H.,	2 00
Foley, P. Henry, given in by mistake,	2 00
Ford, A. C., paid in Watertown, Mass.,	2 00
Forman, Reubin, paid in Boston,	2 00
Gardner, Fred M., severe illness,	7 37
Gorman, Joseph F., error in inventory,	4 05
Gould, Oscar I., paid in Lowell,	2 00
Gaffeney, Martin, paid in Nashua,	2 00
Gill, John, left in April,	2 00
Grassi, M. Henry, double tax,	2 00
Guinnane, Thomas, paid in Lowell,	2 00
Hodgkins, Burt W., watering place,	3 00
Hodnett, James, paid in Lowell,	2 00
Hovey, H. E., left town,	2 00
Hathaway, W. D., paid in Winchester,	2 00
Healy, J. Daniel, paid in Lynn,	2 00
Hoffman, Louis T., paid in Boston,	2 00
Holland, Harley, dead,	2 00
Hollman, Richard, cant find,	2 00
Horwitz, Morris, paid in Boston,	2 00
Huburt, Louis W., over age,	2 00
Jordan, Thomas E., error in inventory,	4 05
Jackman, Joseph E., paid in Mass.,	2 00
Johnson, John, double tax,	2 00

Jolley, Frank, double tax,	2 00
Jones, Edw. C., unknown,	2 00
Joyce, J. P., paid in Nashua, N. H.,	2 00
Kennedy, Wm. H., left city,	2 00
Kurland, Sam, unknown at place of abode,	2 00
Long, Edward, over 70,	2 00
Lancy, Wm., paid in Marlow,	2 00
Lanskmad, unknown,	2 00
Lindsey, Charles O., unknown,	2 00
Mancha, Henry, error in assessment,	1 54
Marcotte, Mary C., charity,	6 15
May, Alfred H., error,	4 05
Morse, Charles P., error in inventory,	2 05
McAdams, Wm., paid in Nashua,	2 00
Mackey, Samuel, left city,	2 00
Main, Jessie, women not taxable,	2 00
Mason, Davis, error as to name,	2 00
Moakly, Sherman, paid in Mass.,	2 00
Morey, Dennis, paid in Vermont,	2 00
Nash, W. W., watering place,	3 00
Nason, Frank A., double tax,	9 17
Norwood, C. M., error in inventory,	30 75
Nye, W. W., error in inventory,	4 10
Narkopolis, N., unknown,	2 00
Naskatt, Albert, paid in Mass.,	2 00
Neaves, Charles, paid in Gilsum,	2 00
Nickerson, Charles, paid in Springfield,	2 00
Obrien, Ellen, charity,	24 60
Olinsky, John, unknown,	2 00
Orogen, Frank, double tax,	2 00
Ovila, Lemire, taxed under another name,	2 00
Parkhurst, Edna R., charity,	3 00
Pearson, Fred T.,, auto in Hinsdale,	10 25
Pierce, Geo. W., over 70,	2 00
Page, George, paid in Nelson,	2 00

Paenoevi, John, paid in Mass.,	2 00
Peters, Albert, left town,	2 00
Pedrekos, Charles, left town,	2 00
Pierce, John, dead,	2 00
Poland, Jessie, women not taxable,	2 00
Robb, Wm. M., paid in Boston,	2 00
Russell, Harvey, Mrs., charity,	22 55
Raymond, Gilman, over 70,	2 00
Reed, Clifford B., paid in Maine,	2 00
Ridley, W. H., paid in Lowell,	2 00
Royall, Wm. C., paid in Lynn,	2 00
Sargent, Wells R., over assessment,	14 35
Scott, Frank O., error in inventory,	5 12
St. John, David, Mrs., charity,	12 30
Sweeney, John Est., charity,	24 60
Sarge, Frank, paid in Vermont,	2 00
Scott, Frank W., paid in Winchester,	2 00
Sheer, Louis, paid in Boston,	2 00
Short, Benj., paid in Lynn,	2 00
Smith, Morris, paid in Nashua,	2 00
Stern, Solomon, unknown,	2 00
Tatro, John, dead,	8 15
Trask, W. H. Est., covered by statute,	8 20
Talbot, Lewis S., paid in Swanzey,	2 00
Thomas, B. C., paid in Nashua,	2 00
Tuttle, Gale, not of age,	2 00
Wheeler, Mrs. Sarah Est., error in inventory,	123 00
Whipple, Fred O., over assessment on auto,	6 15
Wilber, W. E., error in inventory,	4 05
Wilber, Winfield E., paid in Surry,	2 00
Woodbury, H. W., watering place,	3 00
Ware, Austin J., not taxable here, lives in New York,	2 00
Whitcomb, Chas. C., paid in Swanzey,	2 00
Whitcomb, Louis H., unknown,	2 00
White, George, double tax,	2 00

Whitney, Allen, paid in Mass.,	2 00
Williams, Wm. H., paid in Swanzey,	2 00
Wood, F. H., paid in Mass.,	2 00
Woodward, H. F., paid in Maine,	2 00
York, Thomas, unknown,	2 00
Zaxas, Exstaces, double tax,	2 00

FRANK K. JEWETT,
A. W. PRESSLER,
W. S. TUTTLE,

Assessors, 1919.

REPORT OF CITY CLERK.

To His Honor the Mayor and Gentlemen of the City Councils:

I herewith submit the report of my receipts from December 1, 1918, to December 1, 1919.

Rent of store,	$457 20
Rent of land, rear of city hall,	100 00
Rent, water department,	600 00
Rent of reservoir,	200 00
Dog license fees,	1,056 02
Miscellaneous licenses,	152 00
Billiard, pool and alley licenses,	140 00
Cemetery funds for investment,	2,950 00
History of Keene,	13 50
Vital statistics of the Town of Keene,	2 00
Telephone tolls,	47 24
Moving picture licenses,	150 00
State of New Hampshire, bounty,	14 00
House numbers,	40
Swanzey, coal for fire department,	12 00
Mason Insurance Agency, error No. 156, library expense,	24 75
Keene Electric Railway, 50% 1918 assessment,	464 74

A. E. Martell Co., assessment fire department,	95 00	
Internal Revenue Collector, refund, theatre tax,	83 34	
W. E. Wright, case,	15 00	
Boston & Maine Railroad, brush fire,	24 00	
Deposited in city treasury,		$6,601 19

Respectfully submitted,

FRANK H. WHITCOMB,

City Clerk.

December 1, 1919.

REPORT OF CITY MESSENGER.

To His Honor the Mayor and the City Councils:

I submit my second annual report as City Messenger and Janitor of City Hall building for the year ending Dec. 1, 1919. Receipts for rental of City Hall during the year 1919 amount to the sum of $1,620.41, which has been deposited with the City Treasurer and the vouchers returned to the City Clerk. Receipts for the rental of hall making a gain of $697.16 over receipts of the year 1918. Most of this gain has been received during the last three months. Last year I recommended the repairing of city hall scenery. An expert reported the scenery not worth repairing. I recommend that new scenery be purchased and that the interior of City Hall be painted throughout. I wish to thank the Mayor and City Councils for advice and courtesies extended to me this year.

Respectfully submitted,

CHARLES S. WRIGHT

City Messenger.

REPORT OF SUPERINTENDENT OF HIGHWAYS.

To his Honor the Mayor and City Councils, Gentlemen:

I submit the following report for the year ending Dec. 1, 1919.

PROPERTY USED BY THE HIGHWAY DEPARTMENT.

City pasture,	$2,600 00
Merchant gravel bank,	600 00
Quarry land, Concord road,	400 00
8 horses,	1,700 00
10 harnesses,	250 00
Stable furnishings,	125 00
2 stone boats,	12 00
1 wheel stone boat,	75 00
4 street sprinklers,	800 00
6 dump carts,	600 00
1 express wagon,	100 00
16 sidewalk snow plows,	475 00
2 snow rollers,	100 00
1 road roller,	75 00
1 sidewalk roller,	25 00
1 garbage cart,	25 00
8 sleds,	250 00
2 road machines,	150 00
1 contractor's cart and harness,	25 00
1 Towne macadam scraper,	10 00
1 harrow,	5 00

1 phosphate spreader,	10 00
12 road drags,	60 00
1 street sweeper,	75 00
Spreader and whiffletrees,	3 00
Runners for road machine,	40 00
3 neck yokes,	6 00
4 street cleaning carts and cans,	125 00
3 asphalt kettles and tools,	425 00
10 bbls. asphalt,	40 00
10 bbls. tarvia,	30 00
1 cement mixer and tools,	650 00
Bridge forms,	5 00
1 steam roller,	2,500 00
1 scarifier,	400 00
1 stone crushing plant,	1,800 00
1 set falls, chain,	20 00
Blocks and ropes,	150 00
1 steel tripod,	10 00
4 tool boxes,	20 00
1 grind stone,	5 00
17 wheel barrows,	34 00
6 screens,	60 00
1 lawn mower,,	2 00
1 sod cutter,	50
3 plows,	15 00
1 rooter,	25 00
Chains,	20 00
1 sewer pump,	10 00
1 drag scraper,	4 00
1 hand sled,	12 00
1 set climbers and belt,	8 00
3 dock saws,	6 00
9 hand saws,	9 00
5 cross cut saws,	15 00
1 compass saw,	50

1 buck saw,	75
1 wire cutter,	2 00
40 lanterns,	20 00
2 stillson wrenches,	15 00
5 S wrenches,	1 25
7 monkey wrenches,	3 50
20 iron pins,	5 00
18 axes,	9 00
2 track tongs,	4 00
1 post hole digger,	1 00
1 scoop,	1 00
18 rakes,	4 50
12 stone picks,	6 00
2 bark peelers	1 00
2 sprinklers,	1 00
2 pruning tools,	3 00
1 stencil,	1 00
2 brick tongs,	2 00
3 squares,	3 00
3 bevel squares,	3 00
1 chain drill,	3 00
1 vise,	3 00
Paint and brushes,	10 00
2 timber carriers,	4 00
Saw set and files,	1 50
2 bit braces,	2 00
20 bits,	2 00
5 augers,	5 00
2 jack screws,	4 00
2 shaves,	2 00
2 planes,	2 00
28 paving hammers,	2 00
4 hydrant wrenches,	2 00
4 spanners,	1 00
1 blasting battery,	5 00

1 forge,	3 00
4 ice chisels,	4 00
13 grate bars,	6 50
1 bolt cutter,	5 00
5 pike poles,	5 00
6 stone forks,	3 00
2 striking hammers,	2 00
5 face hammers,	5 00
4 nail hammers,	1 50
5 levels.	4 00
1 scraper,	1 00
6 hand hammers,	6 00
Drills and wedges,	20 00
4 cant hooks,	3 00
2 clamps,	50
6 chisels,	3 00
5 trowels,	2 50
1 hack saw,	1 00
10 wedges,	4 00
10 cold chisels,	2 00
2 putty knives,	50
4 punches,	1 00
1 stamp,	1 00
3 screw drivers,	75
4 pinch bars,	3 50
12 hoes,	6 00
22 shovels,	18 00
12 bog hoes,	9 00
36 picks,	18 00
5 bush hooks,	4 00
5 scythes and snaths,	5 00
19 iron bars,	14 00
7 tampers,	3 50
10 street brooms,	5 00
6 stone hooks,	3 00

6 snow shovels,	3 00
5 rubber coats and hats,	20 00
8 pairs rubber boots,	32 00
Lumber,	840 00
385 fence posts,	192 50
Metal culvert,	147 80
Bricks,	4 00
4,000 paving bricks,	120 00
Nails and spikes,	20 00
3 ladders,	20 00
1 bbl. cold patch,	10 00
1 transit,	175 00
Level rod, tapes and instruments,	100 00
Supplies,	20 00
Office furnishings,	150 00
Rubber hose,	40 00
1 wagon cover,	10 00
Tile pipe,	9 00
10 pails,	2 50
1 G. M. C. motor truck and sprinkler,	2,400 00
1 Dodge delivery car,	800 00
	$20,420 55

INCINERATOR.

Building and equipment,	$4,000 00
Tools,	15 00
Fire extinguishers,	20 00
	$4,035 00

Labor and bills approved,	$982 18
Cash received for broken door,	$19 82
Deposited with city treasurer,	19 82

SIDEWALKS.

Davis street,	$113 57
Edgewood,	37 40
Foster street,	134 00
Island street,	693 91
Martin street,	60 01
Main street,	68 75
Monadnock street,	125 40
River street,	9 90
Winchester street,	194 70
Wilder street,	21 45
Willow court,	73 70

STREET REPAIRS.

Adams street,	$38 50
Arch street,	1,191 39
Carpenter street,	200 66
Carroll street,	1,243 46
Church street,	706 62
Cottage street,	20 95
Court street,	2,646 70
Douglass street,	17 05
Edwards street,	508 65
Elm street,	706 71
Forrest street,	70 84
Gardner street,	14 52
Gilsum street,	24 20
Grove street,	107 52
High street,	24 20
Main street,	1,577 67
Marlboro street,	620 55
Monadnock court,	34 62
Pearl street,	62 70

Spring street,	12 54
South Lincoln street,	24 20
Water street,	135 98

ROAD REPAIRS.

Branch road,	$69 30
Chapman road,	230 63
Concord road,	581 17
Dort road,	56 37
Felt road,	46 20
Gilsum, old road,	30 00
Graves road,	53 35
Jordan road,	92 67
Peg Shop road,	132 00
Pitcher street,	38 50
Roxbury south road,	206 99
Thompson road,	26 68
West Keene streets,	71 50
West hill roads,	355 85

BRIDGE REPAIRS.

No. 4, Winchester street,	$531 27
No. 5, Island street,	284 01
No. 6, West street,	1,456 66
No. 7, Pearl street,	123 20
No. 19, Daniels Hill road,	68 00
No. 20, Whitcombs Mill road,	75 79
No. 41, Goose Pond road,	41 80
No. 47, Belvedere road,	78 20
No. 48, Belvedere road,	62 56
No. 49, Belvedere road,	46 92
No. 52, Concord road,	118 96

No. 63, Branch road,	118 83
No. 76, Roxbury street,	151 65
No. 77, Spring street,	73 09
No. 78, Beaver street,	32 52
Painting railings at other bridges,	122 18

MISCELANEOUS ITEMS.

Band stand and settees,	$38 34
Cutting brush,	905 02
Cleaning Central Square, Main, West and Church streets,	3,140 50
Clean up week,	393 52
Cleaning and grading streets,	4,221 31
Crusher, labor at bank,	208 17
City Pasture, labor,	227 37
Elm leaf beetles,	1,167 94
Marking grates and cleaning gutters,	613 02
Patching,	444 40
Railing, West street,	65 23
Railing, Elm and North streets,	213 25
Railing, River street,	212 43
Snow plowing,	292 33
Sanding walks,	239 52
Snow removed,	77 00
Trimming and removing trees,	1,178 75
Washout on Branch road,	42 33

EXPENDED UNDER SPECIAL APPROPRIATIONS.

L. E. Roundy, one Dodge Bros. delivery car,	$875 00
Play ground, labor and bills approved,	38 57
Sprinkling, pay roll and bills approved,	3,583 69

PATROLING.

Eight patrolmen have been employed steadily and two patrolmen employed part of the time with five helpers part of the time at an expense of $10,593 39

STATE ROAD.

Monadnock road, Federal Aid Project No. 36.

Under the direction of the state highway department, and Federal highway department the city highway department began work on September 4th.

Beginning at the entrance to Wheelock Park on Park avenue and working toward Westmoreland.

Pay rolls and bills approved amount to $8,173.33, of which 75% is to be paid from Federal and state funds.

CASH RECEIPTS.

L. H. Dean, loam,	$2 00
State highway department, sprinkler,	42 00
F. A. Fish, stonedust,	4 50
F. H. Ingalls, loam,	2 00
M. O. Spaulding, cement mixer,	56 00
P. F. Babbidge, drawing wood,	8 00
Miss Mary C. Nims, trimming tree,	2 50
Mrs. Heywood, removing tree,	8 33
R. M. Pickard attorney, removing tree,	31 80
Mrs. F. O. Nims, trimming tree,	5 33

P. F. Goode, street sweepings,	4 20
A. W. Pressler, exploders,	55
Ashes sold,	2 00
Keene Electric Street Railway, plank,	15 00
E. E. Blood, horses,	500 00
W. H. Hill, labor,	4 67
Town of Troy, use of truck,	5 40
Frank Jolly, loam,	2 00
Fanny P. Gale, sand,	70
Cheshire Beef Co., labor,	5 33
Loam sold,	1 00
J. H. Bent, harness,	50 00
State highway department, sweeper,	22 84
Monadnock Road, brick and freight,	76 66
Monadnock Road, team,	15 12
Keene Muster association,	18 27
Town of Marlboro, sprinkler,	32 00
Town of Chesterfield, cement mixer,	80 50
State highway department, sprinkler,	10 00
Cheshire County, delivering wood,	360 00
Town of Marlboro, scarafier,	9 00
City of Keene, drawing wood,	187 75
Cheshire County, removing tree,	16 00
Water and Sewer department, labor and gravel,	21 67
Fire department, bell alarms,	115 50
Park department, culverts,	283 00
	$2,001 62
Paid for stamps,	$8 00
Deposited with city treasurer,	1,993 62
	$2,001 62

WOOD SOLD FROM CITY LANDS.

Cheshire county,	$1,271 16
Fred Russell,	8 50
C. S. Wright,	25 50
Carl Swanstrom,	34 00
W. J. Wheelock,	17 00
H. B. Muchmore,	16 60
	$1,372 76
Deposited with city treasurer,	$1,372 76

Island street bridge has been examined by competent engineers and found to be of insufficient capacity to carry present time motor truck traffic.

I recommend the building of some cement bridges next year.

Respectfully submitted,

WINFIELD M. CHAPLIN,
Superintendent of Highways.

December 4, 1919.

REPORT OF THE CONDITION OF SHADE TREES.

To his Honor the Mayor and City Councils, Gentlemen:

I submit the following report of the condition of the shade trees in the City of Keene, September 4, 1919.

Keene has approximately 5,000 shade trees of all varieties within a mile of City hall, most of which are elms. Within the last year probably about the usual number of elms and maples have died from natural causes.

Many of the larger trees need pruning, some have dead or dying limbs and others have live tops that are to large for the trunk of the tree to support when the foliage is wet and the wind is strong.

On some streets there are so many trees that only a few can develop and thrive; removing some of the inferior trees would allow room for those remaining to become more vigorous and beautiful and grow a better balanced top.

During 1918 a few elms were attacked by elm leaf beetles and partly defoliated.

In the spring of 1919 the adult elm leaf beetles were more numerous than ever before seen in Keene; the weather conditions were most favorable for the development of great numbers of the larva or grubs.

On June 7, the first hatching of the eggs was noticed. By July 7, many of the larva had become full grown and pupa began to form; at the same time the skeletonization of the elm leaves became very noticeable and leaves turned brown and died and fell off in such quantities that it became necessary to clean grates and gutters.

Full grown grubs and the yellow pupa accumulated in great quantities on the ground at the base of the trees most severely attacked.

Quantities of larva and pupa were gathered up and taken to the incinerator and destroyed.

The cleaning up of larva, pupa and leaves continued about four weeks, and it is certain that the development of many millions of beetles, that would bother us next year was thus prevented.

Many of the trees that were defoliated have put forth new leaves which are now conspicuous because of the bright and vivid green in contrast with the older leaves.

It is not expected that this years attack will result in the death of any healthy and vigorous trees but it is apparent that this years growth of wood will be very much reduced.

The experience in other places tends to establish that repeated attacks will cause the destruction of the trees.

The beetles may be destroyed by spraying the trees with water and arsenate of lead, beginning when the first leaves appear in the spring thus dsetroying many adult beetles before they lay their eggs and continuing as may be necessary through the early summer.

At the present time there are 3,609 elm trees within one mile of City hall that have been attacked; 2,244 elms appear to be within the street limits and on public grounds and 1,165 on private property.

If it is deemed necessary to spray the elm trees next year I would suggest that early action be taken to procure a suitable spraying outfit and that some ordnance be passed in relation to spraying trees on private property.

Respectfully submitted,

WINFIELD M. CHAPLIN,
Superintendent of Highways.

REPORT OF PARK COMMISSIONER.

To His Honor the Mayor and Gentlemen of the City Councils:

Further progress has been made during the year in clearing out underbrush and superfluous growth in Wheelock Park, but because of the scarcity of labor this work is not yet finished. In the process of clearing the park, all flowering shrubs were saved. There are many varieties both native and foreign which will add materially to its attractiveness in years to come. Early in the summer an addition to the pavilion was built, providing a suitable tool room, and also modern sanitary conveniences. The building was newly painted and insured, and is now in good condition.

More filling has been drawn in at Ashuelot Park, and the shrubbery planting opposite properly cared for.

In Robin Hood Forest the work done consists of repairs to the road leading from upper Roxbury street to North Lincoln street, which includes replacing seven wooden culverts with metal ones at a cost of $283. Repairs are needed on other roads in the forest and should be made another year.

Respectfully submitted,

GEORGE A. LITCHFIELD,
Park Commissioner.

December 9, 1919.

REPORT OF BOARD OF HEALTH.

To His Honor the Mayor and Gentlemen of the City Councils:

The Board of Health respectfully submits the following report from December 1, 1918 to December 1, 1919.

During the year there were 103 cases of communicable diseases reported (tabulated by months) as follows:

	Dec.	Jan.	Feb.	Mar.	Apr.	May	June	July	Aug.	Sept.	Oct.	Nov.	Total
Chicken Pox	0	0	0	0	0	0	0	1	0	0	2	0	3
Diptheria	0	0	0	0	0	1	0	1	0	0	0	0	2
Whooping Cough	0	3	0	0	0	0	0	0	0	2	0	1	6
Measles	0	3	0	0	0	1	0	1	1	0	0	0	6
Mumps	1	0	1	1	0	1	0	1	1	2	19	1	28
Scarlet Fever	0	0	0	1	0	0	0	1	0	0	0	0	2
Tuberculosis	0	1	0	1	0	3	0	0	0	0	0	3	8
Typhoid	0	0	0	0	0	0	0	0	1	0	1	0	2
Veneral	0	4	2	4	2	0	7	7	7	4	5	4	46
Total	1	11	3	7	2	6	7	12	10	8	27	9	103

These were fumigated and quarantined when it was found necessary. Also they were reported to Concord and Washington. Many complaints were received and every one was investigated personally by two or more of the board. Sixty-eight permits to sell milk were issued by the Secretary after he had received the reports from the food inspector. The Board at this time wishes to thank the doctors of the city for their cooperation in reporting communicable diseases.

Respectfully submitted,

JOHN J. BROSNAHAN, Chairman,
FRED C. NIMS,
ARTHUR F. MAYO, Secretary.

REPORT OF FOOD INSPECTOR

To His Honor the Mayor and Gentlemen of the City Councils:

The Board of Health respectfully submits the following report of the food inspector:

August 31, 1919.

Board of Health,
City of Keene, N. H.
Gentlemen:—

I hereby submit my report as food inspector for the city of Keene, from February 8, 1919 to August 31, 1919.

I have visited sixty-six barns and dairies and passed upon their sanitation. Suggestions and corrections in the sanitary conditions found, have been made as they seemed necessary.

Four hundred and seventy cows have been physically examined for tuberculosis or other contagious and communicable disease. Cleanliness of the cattle and premises has been rigidly upheld.

One sample of milk and one of oysters has been sent to the State Board of Health at Concord, N. H., for analysis.

I have caused the sanitary conditions surrounding one market to be improved.

All restaurants and eating places have been visited and inspected.

Respectfully submitted,

F. V. DEDERICK, D. V. M.

REPORT OF CITY PHYSICIAN.

To His Honor the Mayor and Gentlemen of City Councils:

I herewith submit my report as City Physician for the year 1919.

To city charges, by order of overseer of the poor—I made 18 calls and had 2 office visits.

Police department—I made 1 call and had 1 office visit.

Health department—I had 16 vaccinations and there were no calls to quarantine patients.

Respectfully submitted,

JOHN J. BROSNAHAN,
City Physician.

December 1, 1919.

REPORT OF TRUSTEES OF KEENE PUBLIC LIBRARY.

To the Honorable Mayor and City Councils:

Gentlemen:

The Trustees of the Keene Public Library present the following report:

With the signing of the Armistice and the lessening of the war activities, patronage of the library took on new life and the librarian, Miss Saxton, and her able assistants, Miss Sherman and Miss Riggs, have met the demands most efficiently. There is however great need for a larger force and the trustees feel it will be necessary to increase it this year, some of the young people of the city have been called upon to assist at different times and although they have done good work and helped in many ways, another trained assistant is really needed. The expense of maintaining the library has been increased by a necessary advancement of the salaries paid to the operating force.

The Trustees have purchased a new base for the Juvenile catalogue, new sections and base for the large catalogue case and a suitable cabinet to accommodate the valuable collection of mounted photographs and pictures which have been prepared by the librarians and are constantly used by students and clubs; the expense was met from the income of the Thayer fund.

The Trustees again urgently recommend the refinishing and repairing the stack room which is in a very bad condition, and an appropriation, on account of high prices, of at least 10 per cent more for books than has been customary.

Miss Saxton again compiled a summer vacation reading list for the boys and girls of Keene and a large number were interested to read the six books required to obtain a certificate. A meeting was arranged at which the certificates were presented and Mrs. Charles A. Eastman entertained the children and members of the board with Indian stories. In this way Miss Saxton has made an effort to help in Americanization work, for many are children of the foreign born and the histories of America and stories of American life and famous people had been selected with great care.

Miss Grace E. Kingsland, secretary of the New Hampshire State Library Commission, being in this vicinity in October, all the librarians from the neighboring towns were invited to meet her at the library one afternoon. Many of the trustees also were present and at the round table talk she gave to all much valuable information and help. Travelling libraries to be sent throughout the state is the greatest need in library work at the present time.

The publicity committee has continued to issue bulletins and notices regarding the books available and the library privileges.

It is with regret the resignation of Mrs. William H. Elliot, of the permanent board of Trustees, has been received and accepted, but the vacancy has not been filled by said board.

In the librarians report hereby appended further information and statistics will be found.

MARY A. A. PRENTISS,
Secretary.

REPORT OF LIBRARIAN.

To the Board of Trustees of the Keene Public Library:

The report of the librarian for the year 1918-1919 is herewith presented.

The work of the library for the year just closed may perhaps be best described by the war phrase "carrying on." New methods have not been so much a part of our program as in some former years. We have, however, been trying to feel the spirit of the times and live up to it by being ready for the thing apparently needed at that moment. For example, mindful of the lesson of last year's epidemic, we have purchased and displayed books and pamphlets on health and in the early summer in cooperation with the work of the Cheshire County Farm Bureau, we issued a list of recent material on Health, Food, Diet and the care of Children. These books have had a fair circulation. When the soldiers and sailors began returning from overseas, we bought books recommended by the A. L. A. for the use of these men in helping them to get back into civilian life and work and sent out lists broadcast. The books included works on mechanical, steam, electric and civil engineering, drafting, shipbuilding, accounting, farming, dairying, bee keeping, etc., and while we cannot actually aver that a single returned soldier or sailor has made use of them, nevertheless, the books have found users. And so on throughout the year.

In June, when the A. L. A. was making a last call for

books for camp libraries, we again collected several hundreds, depending upon posters in the library, and the local paper and moving picture theatres as advertising agents.

In connection with the State library association work, the librarian of the Keene library, is expected either to hold a meeting of the librarians in this vicinity or visit their libraries each year. Lacking means of transportation for the latter, meetings have been arranged for, either here or in a nearby town. In October of this year, such a meeting was held with Miss Grace E. Kingsland, secretary of the N. H. Library Commission, as guest at which nine libraries were represented by librarians or trustees and some members of the clubs of the city came to meet the new secretary. Various subjects of interest to those in attendance were discussed.

A vacation reading-list has been prepared for the boys and girls since the summer of 1912 and has been enjoyed by groups of young people every year though in recent years, the Junior Chautauqua and the playgrounds have proved rival attractions and the library clubs have been somewhat smaller. Owing to the later coming of Chautauqua and the somewhat delayed opening of the playgrounds it seemed wise for the library to make a special effort to provide amusement and interest for the young people and as soon as schools closed, a printed list was ready for each child who wished to become a vacation reader. A great variety of books, many of them recent publications, were placed on the list and found enthusiastic readers, who were rewarded at the close of the summer by the presentation of a Certificate of Good Reading from the library trustees also by the coming of a story-teller, Mrs. Charles A. Eastman, who delighted them with her Indian stories.

In April, 1918, as a method of publicity and general use, the publication of a quarterly Bulletin of books added was undertaken. This bulletin serves a legitimate and very useful purpose and it seems advisable to continue its publication, but

as a method of publicity it does not fulfill our expectations as it apparently gets into the hands of only those who come to the library. If some of the money voted for extending the use of the library could be used for mailing the Bulletin much good might be done by bringing together the reader and just the book he desired.

The number of new borrowers has increased over that of last year and the total number of registrants since September, 1918 is 3,031, 30 per cent of the population.

The statistics show that the accessions this year are only two less than last year, a fact which was something of a surprise, as we have not been purchasing books except new fiction since October first owing to the lack of funds. There have, however, been more gifts than in the preceding year and there are, moreover, several unpaid bills. These facts all indicate that there is an imperative need for a larger appropriation for the book fund. We cannot count upon gifts to keep up the supply of recent books which we especially need. The price of books has advanced a great deal since 1914; the circulation is larger and the wear and tear upon the volumes proportionately greater; many are not so well bound as formerly and sooner come to mending; the demand, too, is great for books in fresh, clean covers so that before being in circulation very long they must be sent to the bindery where prices have advanced in recent years from 40 cents to 56 cents for a medium-sized book.

Two years ago, it was reported that more help was needed to take care of the work properly. The employment of pages to care for the bookroom was then suggested and has been tried. We are, perforce, at present without any page and for various reasons, it seems best to ask for another assistant.

A few needed repairs which have been under consideration, it is hoped will be made in the coming year.

As anticipated last year, the catalog trays became over-

crowded during the year, so the catalog of children's books was separated and placed for the greater convenience of the juvenile users. Additional sections were purchased with cabinet supports furnishing with a picture filing case much appreciated filing and storage room.

The librarian wishes to acknowledge publicly the faithful work of the assistants and would accord to the Trustees her appreciation of their confidence and support.

STATISTICS.

Total circulation, 1917-1918,	53,433
Total circulation, 1918-1919,	56,421
Increase in circulation,	2,988
Largest number volumes issued in one month, November,	5,423
Largest number volumes issued in one day, February 15,	418
Average daily circulation,	189
Number volumes loaned to schools,	267
Circulation of books from schools,	204
Number of pictures loaned,	830
Number of books repaired at library,	2,264
Number of Sunday readers,	332

RECORD OF CIRCULATION BY CLASSES.

General works,	145
Periodicals,	2,915
Philosophy and religion,	672
Social sciences,	1,090
Philology,	65
Natural science,	814

Useful arts,	839
Fine arts,	635
Literature,	2,147
History,	924
Travel,	1,414
Biography,	1,909
Fiction,	42,390

STATISTICS IN THE FORM RECOMMENDED BY THE AMERICAN LIBRARY ASSOCIATION.

Report for the year ending Nov. 30, 1919:

Population of city, census of 1910,	10,086
Terms of use: Free to all residents of the city.	
Total number of agencies: One central library.	
Number of days open during the year,	299
Hours open each week for lending,	66
Hours open each week for reading, 74, Oct.-June; 72 July-Sept.	
Number of volumes at beginning of year,	21,750
Number of volumes added during year by purchase,	663
Number of volumes added during year by gift,	114
Number of volumes added during year by binding,	98
Number of volumes lost or withdrawn,	251
Total number at end of year,	22,374
Number of volumes of fiction lent for home use,	42,390
Total number of volumes lent for home use,	56,421
Number of new borrowers registered during the year,	563

CASH ACCOUNT.

Receipts:

Cash on hand Nov. 30, 1918,	$5 75	
Received from fines, non-resident fees, etc.,	408 75	
		$414 50

Expenditures:

Deposited with city treasurer, fines, etc.,		$382 14
Express,	$6 48	
Freight and truckage,	6 03	
Postals and stamps,	11 07	
Supplies,	3 78	
To be refunded for book fund,		27 36
Cash on hand Nov. 26, 1919,		5 00
		$414 50

Respectfully submitted,

MARY LUCINA SAXTON,
Librarian.

REPORT OF SUPERINTENDENT OF CEMETERIES.

To His Honor the Mayor and Gentlemen of the City Councils:

The undersigned respectfully presents the report of the Cemetery Department for the year ending Nov. 30, 1919:

Within the year this department lost by death Superintendent Walter E. Mason. He rendered faithful service in that capacity for nearly eighteen years.

Work commenced by him has been completed by your agent, the intimate knowledge of his plans and methods, and an active cooperation with him in his work, made this possible. This being accomplished, other needs presented themselves for consideration and action, and an earnest effort has been made to solve these problems wisely. The unusually large demand for burial lots, on account of the epidemic, late last year, left the department without improved lots for sale. This made it advisable notwithstanding the increased cost of all materials and labor to develop more lots.

This was done by clearing and grading a large plot in the N. E. division of Woodland, as well as a smaller plot in the same section, this method was adopted on account of the relatively less cost per lot, and greater uniformity when done in this way.

This work, in addition to numerous lots graded for individuals, has developed upwards of sixty lots the present season, a marked improvement in the sections where located. A new plot of some thirty or more lots has been surveyed and

staked on Summit Ave., near the easterly George street entrance.

Through the interest and efforts of the cemetery committee an extra appropriation was secured for the raising and straightening of fallen headstones and grave markers in the older and outlying cemeteries. This work has been completed in the West Hill, West, North, and Washington St. cemeteries, and a large amount has been done in Woodland, the work not yet being completed there.

I wish to thank the committee at this time for their co-operation and helpfulness whenever the need has arisen.

What might be termed the routine work, the constantly recurring round, of interments, lawn and other mowing, the care and repairs of avenues and paths, the removal of a bountiful harvest of leaves—and a much longer list might be made—has not been neglected.

The accomplishment of this varied work calls for an undivided interest, close application and unremitting activity.

About the average yearly increase is to be noted in the number of lots cared for by trust funds or otherwise.

There have been one hundred and thirty-seven burials and six removals. Thirty-two family lots, and five single graves have been sold.

The receipts for the year are as follows:

Dec. 1918. Sexton work, $123.00; labor, $29.00; loam, $7.00; fertilizer, $2.25; grass seed, $2.25; care of lots, $410.00; collected on lots sold, $135.00.	$708 50
Jan., 1919. Sexton work, $124.00; labor, $8.50; loam, $3.50; fertilizer, $1.00; grass seed, $1.00; care of lots, $174.00; collected on lots sold, $120.00.	432 50

Feb., 1919. Sexton work, $106.00; care of lots, $61.00; collected on lots sold, $135.00.	302 00
March, 1919. Sexton work, $114.00; labor, $3.00; care of lots, $36.00; collected on lots sold, $140.00.	$293 00
April, 1919. Sexton work, $89.28; labor, $14.50; loam, $3.75; fertilizer, $1.00; grass seed, $0.75; care of lots, $26.00; collected on lots sold, $65.00.	$200 28
May, 1919. Sexton work, $81.00; labor, $28.50; fertilizer, $1.00; care of lots, $82.00; collected on lots sold, $155.00.	$347 50
June, 1919. Sexton work, $89.00; labor, $19.10; care of lots, $21.00; collected on lots sold, $125.00.	$254 10
July, 1919. Sexton work, $95.00; labor, $23.00; loam, $17.50; grass seed, $1.00; care of lots, $6.00; collected on lots sold, $50.00; rotten stone, $4.00.	$196 50
Aug., 1919. Sexton work, $57.00; collected on lots sold, $195.00.	$252 00
Sept., 1919. Sexton work, $19.40; labor, $66.50; loam, $64.00; gravel, $6.00; fertilizer, $9.50; grass seed, $5.00; care of lots, $15.00; collected on lots sold, $105.00.	$290 40
Oct., 1919. Sexton work, $53.00; labor, $74.00; loam, $56.00; fertilizer, $8.25; grass seed, $3.50; care of lots, $12.00; collected on lots sold, $120.00; cement, $3.15; pine logs, $16.80.	$346 70

Nov., 1919. Sexton work, $146.00; labor, $33.25; loam, $11.25; fertilizer, $2.00; grass seed, $1.00; collected on lots sold, $135.00.	$329 00
Total for the year,	$3,952 48

This amount has been deposited with the city treasurer, and I hold vouchers for the same.

LAURA E. MASON,
Agent.

Keene, N. H., Nov. 30, 1919.

REPORT OF CITY PLAYGROUNDS DIRECTOR

To His Honorable Mayor:

The playground season at Wheelock Park for the year 1919 extended through the months of July and August, sessions being held four days each week.

Free transportation for the children and parents was provided to and from the park, on the electric cars.

Additional apparatus was added such as swings, teters, etc. Ball games were held each day, the girls and smaller children enjoying other games and the organized play.

The pine grove in Wheelock Park makes an ideal spot for a playground, and that it was appreciated is evidenced by the fact that 150 to 200 children visited it daily.

Respectfully submitted,

GERTRUDE K. McCUSHING.

Dec. 10, 1919.

REPORT OF CITY SOLICITOR.

To His Honor the Mayor and Gentlemen of the City Councils:

The City Solicitor reports that he has attended to such matters as have been brought to his attention during the year.

Sixty-four complaints have been prosecuted before the Municipal Court for offenses against the Police laws and City Ordinances, and proper disposition of the same made.

The city officials have been counselled and advised when requested, and in some cases written opinions have been furnished.

Two small collections have been made in behalf of the Water Works, Sewer and Drain Department.

The suit which had been brought by the City and other towns against the County of Cheshire and certain other towns, based on the wrong apportionment of county taxes for the years 1911 and 1916 inclusive, was argued before the Supreme Court at the March sitting, 1919. At the April sitting, 1919, the Supreme Court decided adversely to the City and the over-paying towns, holding that as the year which is provided by statute for the correction or errors in the assessment of taxes had elapsed, there was no remedy at law. This decision was made by three of the five justices. One justice dissented and one other did not sit. An application to the next legislature is the only means now available to obtain a redress of this unjust assessment.

The following cases in which the City is a party are now pending in the Superior Court.

No. 5 Equity. Boston & Maine vs. City of Keene.

This is a petition by the plaintiff for abatement of taxes assessed against it by the city for supplies and stock on hand in its shop. The Superior Court has recently decided in a similar case brought by the plaintiff against the City of Concord that the City of Concord had no right to thus assess the property of the railroad. That decision is probably controlling in the case of the City of Keene.

Nos. 46 and 84, Equity. Elisha F. Lane vs. City of Keene.

These are petitions for abatement of taxes. There will be a hearing on certain phases of the case at the present sitting of the Superior Court.

Nos. 80 and 194. Equity. City of Keene vs. Town of Roxbury.

These are petitions for abatement of taxes on land owned by the City in said town of Roxbury and used for water conservation. Under the statute in force since 1911 the City is only required to pay to said town such a sum as would equal the average amount which said town had received for taxes on the same property for the three years next preceeding its acquisition by the City, unless the City received from said land revenue in the nature of rent. The contention of the defendant is that the increased growth of the wood and timber on said lands is revenue in the nature of rent, and that therefore the lands are taxable. A hearing has been recently held before the Superior Court. No decision has as yet been rendered, but it is probable that the question of the construction of the statute will be transferred to the Supreme Court for decision.

No. 128. Equity. Wm. C. Coughlin vs. City of Keene.

This is a petition for an assessment of damages caused to the plaintiff's farm by reason of the discontinuance of a part of Appleton Street as a highway. This matter will be referred to the County Commissioners under the procedure governing these cases.

No. 148. Equity. Leonard Wellington vs. City of Keene.

This is a petition for abatement of taxes. Mr. Wellington gave to one Greenleaf his bond for a deed in which said Greenleaf agreed to pay the purchase price with interest thereon. On advice of the Solicitor the real estate was assessed to the Obligee and the plaintiff was assessed on the amount of the purchase price as money at interest. A hearing has been held and the Superior Court has decided that taxes against the plaintiff should be abated. The papers and facts have been referred to the State Tax Commission for its advice as to future procedure.

No. 191. Equity. City of Keene vs. Town of Nelson.

Petition for abatement of taxes. The facts in this case are the same as set forth in Nos. 180 and 194, Equity, City of Keene vs Town of Roxbury.

There is also one other proceeding brought by the City of Keene for the legal discontinuance of an old, abandoned highway leading from the Chesterfield road to the old Pemberton place, just west of the stone arch railroad bridge.

Respectfully submitted,

JOSEPH MADDEN,

City Solicitor.

Keene, N. H., December 6th, 1919.

REPORT OF OVERSEER OF POOR.

To His Honor the Mayor and Gentlemen of the City Councils:

I hereby submit the annual report for the year ending December 1, 1919.

In behalf of the City and County, I want to thank the Associated Charities, the Red Cross, and all other societies and clubs who have in many ways helped to comfort and improve the condition of many deserving families.

During the year I have furnished aid to City and County dependents; also dependent soldiers and their families, as follows:

CITY DEPENDENTS.

Martha J. Marden,	$111 40
George S. Dodge,	297 00
Isaac Longever,	111 42
James Barrus,	85 10
Flora Lettenmeyer,	120 00
Mrs. Samuel Crossfield,	20 00
George C. Mason,	100 00
Rhoda Burpee,	176 00
Irene Sewell,	32 00
Charles Pratt,	23 00
Bertha Britton,	32 50
Mrs. G. W. Willis,	143 00
Lora Farnum,	69 00

Amedie Fish,	40 00	
Catherine Cheever,	184 00	
William Mackey,	54 30	
Mrs. Charles Farnum,	90 00	
		$1,688 72

CITY DEPENDENT SOLDIERS AND THEIR FAMILIES.

Mrs. Michael Gorman,	$120 00	
Mary St. John,	150 00	
Mary Graves,	72 00	
Lucrecia Cummings,	30 00	
Sarah Bissell,	70 00	
Mrs. James Leach,	15 71	
		$457 71

FRED C. NIMS,
Overseer of Poor.

Keene, December 1, 1919.

DEPENDENT SOLDIERS AND THEIR FAMILIES.

COUNTY.

Edward Baker,	$78 00
Sarah Moultrop,	144 00
Mary J. Barlow,	60 00
J. Ed. Wood,	32 00
Mrs. Geo. H. Temple,	211 50

Orrin Black,	120 00	
Ella Calkins,	72 00	
		$717 50

COUNTY DEPENDENTS.

Joseph Massano,	$163 00
Fred Demerse,	8 00
George Cummings,	14 00
Harold Batchelder,	11 00
Mrs. Henry Lawrence,	110 00
John Tatro,	286 14
Abbie Guyette,	152 94
Mrs. Chas. Brown,	47 66
Mrs. Cornelia Stanley,	78 00
Mabel Yettaw,	54 00
Patrick Wall,	5 00
Mrs. John Lovely,	120 00
William Gleason,	84 00
Burt Miller,	18 84
Mrs. August Speckman,	375 02
Mrs. John Sullivan,	421 60
Alex Willett,	11 85
Michael Vitale,	3 26
Mrs. Clarence Willson,	96 00
Mrs. Lois Leland,	120 00
Ella King,	96 00
Emma Flibette,	120 00
Ruth Foster,	108 00
Ellen Lee,	124 31
Nellie Mahar,	96 00
James Magner,	126 00
George Dame,	85 36

Mrs. William Whitney,	124 50	
Charles Stacy,	150 00	
Mary Crouch,	60 00	
Charles E. Holden,	120 00	
Joseph Derosier,	216 00	
Mrs. Edward King,	30 00	
Romeo Blow,	298 03	
Mrs. Alfred Peters,	144 00	
Mrs. Henry Petts,	96 00	
John Durant,	126 50	
Clara Bennett,	120 00	
Louise Myers,	120 00	
Levi Lash,	72 00	
John Buskey children,	96 00	
Rixford children,	60 00	
Ellen Deyo,	102 00	
Mrs. Burton Towne,	108 90	
Mrs. De Filice,	60 00	
Louise Barden,	180 00	
Mrs. Alessemalo De Filice,	565 96	
Arthur Ellis,	309 00	
Mrs. Forrest Shattuck,	206 81	
Mrs. Lyman Warner,	115 02	
Salvatore Chico,	92 47	
Mrs. Levi Lash,	96 00	
Mrs. Arthur Duquette,	198 67	
Mrs. Charles McCann,	171 00	
Mrs. Timothy Curren,	153 56	
Chas. E. Partridge,	246 00	
Geo. S. Dodge,	27 00	
Mrs. G. W. Willis,	13 00	
Peter Bergeron children,	25 00	
		$7,439 40

During the year I have collected and deposited with the City Treasurer, as follows:

From Cheshire County dependent account:

April 19, 1919,	$4,036 94	
Oct. 27, 1919,	3,592 93	
		$7,629 87

Cheshire County dependent soldiers and their families:

April 19, 1919,	$423 00	
October 27, 1919,	316 00	
		$739 00

Reimbursed Cheshire County account, $20 00

FRED C. NIMS,
Overseer of Poor.

December 1, 1919.

REPORT OF POLICE COMMISSIONERS.

To His Honor the Mayor and Board of Aldermen:

The Board of Police Commissioners respectfully submit the following report for the quarter ending December 31, 1918.

Number of arrests: Males, 50; Females, 1; Total, 51, for the following offences:

Assault,	5
Auto speeding,	6
Breaking and entering,	3
Carrying concealed weapons,	1
Drunkenness,	17
Runaways,	2
Running auto under influence of liquor,	3
Idle person,	1
Insane,	1
Suspicious person,	1
Violating liquor law,	9
Deserter,	1
Running auto without license,	1

Number of persons given lodgings,	99
Lights left burning by mistake,	103
Lights not burning,	21
Electric lights out,	16

Value of goods left out after hours,	$209 90
Lost and stolen property recovered,	100 00
Fire alarm boxes pulled by officers,	1
Doors found unlocked and opened,	214
Received for private police work and deposited with city treasurer,	$116 20

For the Board of Police Commissioners,

H. O. WARDWELL,

Clerk.

Keene, N. H., Jan. 1, 1919.

REPORT OF POLICE COMMISSIONERS.

To His Honor the Mayor and Board of Aldermen:

The Board of Police Commissioners respectfully submit the following report for the quarter ending March 31, 1919.

Number of arrests: Males, 35; Females, 5; Total, 40, for the following offences:

Assault,	6
Breaking and entering,	3
Drunkenness,	9
Adultery,	1
Insane,	1
Larceny,	4
Street walking,	2
Stubborn child,	2
Suspicious person,	3
Violating liquor law,	5
Fornication,	1
Running auto without license,	3

Number of persons given lodgings,	148
Lights left burning by mistake,	114
Lights not burning,	22
Electric lights out,	18

Value of goods left out after hours,	$464 50
Lost and stolen property recovered,	30 00
Doors found unlocked and opened,	214

For the Board of Police Commissioners,

H. O. WARDWELL,
Clerk.

Keene, N. H., April 1, 1919.

REPORT OF POLICE COMMISSIONERS.

To His Honor the Mayor and Board of Aldermen:

The Board of Police Commissioners respectfully submit the following report for the quarter ending June 30, 1919.

Number of arrests: Males, 81; Females, 2; Total, 83, for the following offenses:

Assault,	1
Auto speeding,	9
Carrying concealed weapons,	1
Cruelty to animals,	1
Disorderly conduct,	4
Disturbing the peace,	4
Drunkenness,	11
Automobile law,	6
Evading fare,	4
Selling mortgaged property,	1
Insane,	2
Larceny,	4
Non support,	2
Obscene language,	3
Stubborn child,	1
Truants,	3
Violating liquor law,	18
Riding on sidewalk,	7
Child labor,	1

Number of persons given lodgings,	192
Lights left burning by mistake,	118
Lights not burning,	79
Electric lights out,	15
Value of goods left out after hours,	$213 00
Lost and stolen property recovered,	660 00
Places reported to Chief of fire department,	5
Doors found unlocked and opened,	219

For the Board of Police Commissioners,

H. O. WARDWELL,

Clerk.

Keene, N. H., July 1, 1919.

REPORT OF POLICE COMMISSIONERS.

To His Honor the Mayor and Board of Aldermen:

The Board of Police Commissioners respectfully submit the following report for the quarter ending Sept. 30, 1919.

Number of arrests: Males, 102; Females, 4; Total, 106, for the following offenses:

Assault,	5
Auto speeding and lights,	52
Breaking and entering,	4
Drunkenness,	7
Fornication,	1
Escaped prisoner,	1
Delinquent children,	5
Runaway boys,	2
Manslaughter,	1
Gross lewdness,	1
Insane,	1
Larceny,	6
Non support,	5
Street walking,	2
Escaped prisoner,	1
Assisting prisoner to escape,	1
Fish and game laws,	9
For Board of Health,	1

Riding on sidewalk,	1
Arrested for out-of-town officers,	2
Number of persons given lodgings,	23
Lights left burning by mistake,	114
Lights not burning,	45
Electric lights out,	13
Value of goods left out after hours,	$688 80
Lost and stolen property recovered,	150 00
Fire alarm boxes pulled by officers,	2
Doors found unlocked and opened,	206
Received for private police work and deposited with city treasurer,	$29 15

For the Board of Police Commissioners,

H. O. WARDWELL,

Clerk.

Keene, N. H., Oct. 6, 1919.

REPORT OF CHIEF ENGINEER OF FIRE DEPARTMENT AND CITY ELECTRICIAN.

To His Honor the Mayor and Gentlemen of the City Councils:

As required by the city ordinance governing the fire department, I herewith submit my report for the fiscal year ending November 30, 1919.

The department has responded to the following alarms, 10 bell alarms, 108 still alarms, 1 brush fire call and one false alarm from box 51 on September 7th.

The estimated value of buildings damaged by fire was,	$187,600 00
Damage to buildings was	4,883 46
Insurance on said buildings was	121,300 00
Insurance paid was	4,883 46
Value of contents of said buildings was	57,700 00
Damage to said contents,	5,055 22
Insurance upon property was	38,950 00
Insurance paid	5,055 22

Apparatus and force: The apparatus and force of the department under a chief and three assistant chiefs, located on Vernon street, is as follows: The Keene Steam Fire En-

gine and Hose Co., H. E. Raymond, Captain, 25 men, has Steamer No. 1, Button Steamer No. 2, one combination chemical and hose wagon, one relief hose wagon and one motor chemical with two 40-gallon chemical tanks and other necessary equipment; Washington Hook and Ladder Company, M. J. Carey, Captain, 20 men, has one service truck and one relief truck; Deluge Hose Company, E. H. Applin, captain, 20 men, has one combination chemical and hose wagon. Our motor truck continues to give excellent service. We have on hand about 7,000 feet of No. 1 hose, 1,500 feet of linen hose at South Keene, 1,000 feet of No. 2 hose which is unfit for fire service; 200 feet have been turned over to the water works department during the year. During the year the Chief and his assistant chiefs have inspected the buildings in the fire precinct several times.

Recommendations: The Board of Engineers recommend that the City motorize all its fire apparatus as soon as possible. But especially we would recommend the motorizing of the service ladder truck this year, as the ladders and truck itself, is getting unserviceable.

The fire alarm telegraph system in care of Mr. E. B. Riley, the fire alarm electrician, continues to give excellent satisfaction.

There is about 25 miles of wire in the six fire alarm circuits of which 20 miles of it is copper wire, and the other five miles is of No. 12 galv. iron wire of the tapper circuits, which is very rusty and unserviceable and will have to be replaced the coming year. I recommend that it be replaced with copper instead of iron wire which will then make it a permanent job.

To the Mayor, and members of the joint standing committee on fire department, the members associated with me on the board of engineers, officers and members of the department, and to the public, I extend my sincere thanks and appreciation for the liberal aid and generous support rendered me during the past year.

F. W. TOWNE,
Chief Engineer.

Keene, December 4, 1919.

FIRE ALARM TELEGRAPH.

Location of boxes and instruction to firemen and officers:

Box 5. Main street, City Hospital.
Box 6. Main street, corner Emerald street.
Box 7. St. James street, opposite Holbrook Grocery Co.
Box 8. Main street, corner Railroad street.
Box 9. Central square, on city hall.
Box 14. Water street, corner Grove street.
Box 15. Water street, corner South Lincoln street.
Box 16. Main street, corner Marlboro street.
Box 17. Main street, corner Baker street.
Box 119. Congress street, opposite the A. E. Martell Co. Factory.
Box 18. Marlboro street, corner Kelleher street.
Box 19. Lower Marlboro street.
Box 22. Vernon street, at fire station.
Box 23. Roxbury street, corner Beech street.
Box 24. Beaver street, corner Dover street.
Box 25. Washington street, near Giffin's mill.
Box 26. Spring street, corner Brook street.
Box 27. Washington street, corner Washington avenue.
Box 28. Beaver street, corner North Lincoln street.
Box 31. Washington street, opposite Pine street.
Box 32. Elm street, corner High street.
Box 33. Washington street, corner Gilsum street.
Box 35. Court street, corner Prospect street.
Box 37. Mechanic street, corner Pleasant street.
Box 41. Middle street, opposite schoolhouse.
Box 42. West street, corner School street.

Box 43. West street, opposite Faulkner office.
Box 46. Court street, corner School street.
Box 47. Court street, Keene Glue shop.
Box 51. Winchester street, corner Blake street.
Box 52. Emerald street, corner Ralston street.
Box 53. Winchester street, opposite Winchester court.
Box 54. Island street, Fowler's box shop.
Box 57. Pearl street, on third pole south of track.
Box 65. South Keene.
Box 72. West street, corner Park avenue.
Box 73. Park avenue, corner Arch street.
Box 113. Railroad street, corner 93d street.
Box 142. Willow street.

PRIVATE BOXES.

Box 152. Railroad shop, Emerald street.
Box 114. Woodenware Co., Water street.
Box 13. Beaver mills, engine room.

TRANSMITTER CALLS.

Box 117. Edgewood.
Box 125. George street.
Box 132. Upper Elm street.
Box 147. Upper Court street.
Box 172. Colony farm, West Keene.
Box 173. Arch street.
Box 153. Lower Winchester street.

Box 174. Maple avenue.
Box 12. Military call.
Box 2. Still alarm.
Box 122. Brush fire call.

The following signals were adopted by the board of engineers, January, 1907:

1. The superintendent has the right to strike one blow upon the bells at any time, to test the circuit; also to ring in one round from any box, preceded by a single blow, exactly five minutes after the noon stroke, on Saturdays, for the purpose of testing the boxes.

2. In case of a serious fire the engineers may cause a second alarm to be sounded from the nearest box. A second alarm is given by striking ten blows, followed by the box number.

3. As Box 9, which is located on city hall, is still likely to be used for general alarm, and to be pulled for a fire which is not in or near the square, the engineers will ring in a second alarm, or four full rounds, from this box if there is fire of any magnitude near the square.

4. The old alarm on city hall will only be rung between 9 p. m. and 6 a. m. except in case of serious fire.

5. Arrangements have been made with the Beaver Mills Company and alarms of fire will be given on their whistle the same as by the bells.

NO SCHOOL STORM SIGNAL

Three (3) blasts, (approximately 5 seconds long at 3 seconds intervals) on steam whistles at Impervious Package Co. and Keene Wooden Ware Co. or C. L. Russell Chair Co.

In stormy weather, notice to be telephoned from Normal School Office, as follows:

8.05 a. m. Signal—No forenoon session.

1.05 p. m. Signal—No afternoon session.

11.05 a. m. Signal—One session. Grades above the second will remain at school until one o'clock.

Penalty for not making return as required by law, $200.00.

THE LAW RELATING TO THE INVESTIGATION OF THE CAUSES OF FIRES.

Public Statutes, Chapter 115.

Sect. 21. When property is destroyed by fire, it shall be the duty of the board of firewards or engineers of towns having such officers, and of selectmen in other towns, to make investigation of the cause, circumstances, and origin thereof. and especially to examine whether it was the result of carelessness or of design. The investigation shall be commenced within two days of the occurrence of the fire, not including the Lord's day. They shall have the powers vested in justices of the peace to compel the attendance of witnesses to testify before them upon such inquest.

Sect. 22. They shall present to the city or town clerk, for record by him in a book provided by the insurance commissioner, a written statement of all the facts relating to the cause of such fires, the kind, value, and ownership of property destroyed, and of such other particulars as may be called for in the form provided, and of any other facts which to them seem pertinent; and such record shall be made within two weeks of the occurrence of the fire.

Sect. 23. The clerk shall make a transcript of such fire record upon a blank form provided by the insurance commissioner, for each six months preceding, and forward the same to the insurance commissioner within fifteen days from the first of July and the first day of January in each year. He shall also transmit to the insurance commissioner at any time upon his request, a copy of the record as to any particular fire, or any facts concerning it.

Sect. 24. Any officer neglecting or refusing to perform any duty required of him by any of the provisions of the three sections next preceding, shall be fined not exceeding two hundred dollars.

INSTRUCTIONS FOR FILLING BLANK.

Give **date** in each case.

State **plainly** for what each building was **occupied**.

Name **power** used, if any.

Give names of owners and occupants.

If **unoccupied,** so state.

State whether **total** or **partial** loss.

State amount of **damage, insurance,** and **insurance paid,** separately, on buildings and contents.

State distinctly the **cause of the fire.**

Do not return the cause as "accidental," or "carelessness," if it is possible to give particulars.

The value of these statistics depends largely upon the care taken in the verfication of the facts. Town and municipal authorities are urged to investigate carefully and report fully the circumstances of each fire occurring within their respective limits. The department will welcome any pertinent information or suggestion not specially called for.

The record books furnished the several cities and towns are intended to remain permanently in the custody of the city and town authorities, and this blank to be filled from the record therein made and returned to the Insurance Department within fifteen days from the first day of July and the first day of January in each year.

If more than one building is burned, name the items or damage, insurance, and insurance paid, for each SEPARATELY, stating IN WHICH the fire originated.

If the insurance is not paid, or other facts are not obtainable at the time of the return of the transcript of the records to the Insurance Department, the items wanting should be subsequently furnished. The clerks are requested, if possible, to secure an entire record, as suggested by the blank forms for returns.

STATEMENT OF FIRES OCCURRING IN THE CITY OF KEENE, FROM DEC. 1, 1918, TO NOV. 30, 1919, INCLUSIVE.

Date	Class of Buildings	How Occupied	Owner	Occupant	BUILDING Value	BUILDING Damage	BUILDING Insurance	BUILDING Insurance Paid	CONTENTS Value	CONTENTS Damage	CONTENTS Insurance	CONTENTS Insurance Paid	Total or Partial Loss	Cause of Fire
Jan. 7	Wood	Dwelling	G. H. Colony Estate	Mrs. B. Comer	$2,500	Building	$1,500	$ 14.43	$800	Furniture	$ 500	$ 8.00	Partial	Gas leak [stove
Feb. 28	"	Junk shop	Louis Tatleman	L. Tatleman	800	"	500	175.00	300	Contents	1,250	300.00	"	Contents to near
Mar. 7	"	Dwelling	George Conway	Adolph Boucher	2,000	"	1,300	15.24	800	Furniture	700	20.00	"	Chimney [stove
" 14	"	Meat market	Louis Tatleman	Louis Cohen	500	"	400	50.00		Contents	2,800	75.50	"	Contents to near
" 30	B'k & Wd.	Hotel	Mrs. B. Ellis	Judson Reynolds					10,000	Furniture	5,000	40.00	"	Chimney
Apr. 23	Wood	Dwelling	W. H. Spalter	Tenants	3,000	Building	2,000	20.00					"	" [matches
May 2	"	Tenement	C. W. Wilber Estate	"	4,000	"	2,100	894.00					"	Children and
June 6	"	Dwelling	E. J. Carr	"	2,000	"	1,000	125.00					"	Closet fire
" 12	"	"	J. H. Wright	Ike Goldsmith	2,500	"	1,200	372.25	800	Furniture	700	250.00	"	" "
" 22	"	Tenement	Joseph Gorman	Tenants	3,000	"	1,500	190.00						Chimney
July 4	"	Dwelling	Corrin Hall	"	5,000	"	3,000	15.00					"	Fireworks
" 8	Wd. & B'k	" [rant	Warren French	"	1,400	"	1,000	24.50					"	Chimney
" 8	Wood	" & Restau-	Boston & Maine	"	3,500	"		1,200.00	3,500	Furniture	2,000	2,000.00	"	Unknown
" 15	Brick	Mercantile	Gurnsey Estate	G. J. B. McCushing					3.000	"	1,900	100.00	"	Cigar or Cigarette
" 19	"	"	E. F. Lane	Keene National Bank	50,000	Building	31,500	44.67	12,000	"	8,000	125.00	"	Unknown [room
Sept. 3	B'k & Wd.	Hotel & Stores	Mrs. Alice H. Ellis	Tenants	100,000	"	67,000	1,706.87	25,000	Contents	14,800	2,096.72	"	Caught in store
Oct. 4	Wood	Dwelling	Mosher Estate	"	5,000	"	4,000	10.00					"	Chimney
" 17	"	Mercantile	Sewall&Shepa'dson	Joseph Molino					1,500	Contents	800	10.00	"	"
" 25	"	Dwelling	Grace S. Upton	Grace S. Upton	2,400	Building	1,800	10.00					"	"
" 28	"	"	Johanna Ellis	Fred A. Ellis	2,500	"	1,500	16.50		Furniture	500	30.00	"	"

A true copy of record.

JOHN H. SIMPSON,

Clerk of the Board of Engineers,

Keene Fire Department

REPORT OF PLUMBING INSPECTOR

To the Board of Mayor and Aldermen:

The following is a summary of the business which has engaged my attention during the term ending Dec. 1, 1919.

Plumbing notices filed,	84
Water tests,	48
Smoke tests,	1
Consultations,	20
Inspections,	97
Complaints,	3
Water closets,	76
Sinks,	41
Wash basins,	64
Bath tubs,	47
Wash trays,	6
Refrigerators,	1
Fixtures not classified,	2

Respectfully submitted,

JOHN H. FITZGERALD,
Inspector of Plumbing.

Dec. 6, 1919.

REPORT OF TAX COLLECTOR.

To the Honorable Board of Mayor and Aldermen:

I herewith submit the following report:

WATER COLLECTIONS.

Amount collected on meters,	$29,000 50
Deposited with treasurer,	29,000 50

1919 TAXES.

Amount to be collected,		$285,633 60
Collected and deposited,	$243,600 00	
Discount allowed,	3,804 59	
Uncollected,	38,229 01	
		$285,633 60

1918 TAXES.

Balance last report,	$33,683 33	
Interest,	689 89	
		$34,373 22
Collected and deposited,	$31,393 79	
Abated,	977 20	
Uncollected,	2,002 23	
		$34,372 22

1917 TAXES.

Balance last report,	$1,734 82	
Interest,	113 48	
		$1,848 30
Collected and deposited,	$1,115 06	
Uncollected,	733 24	
		$1,848 30

1916 TAXES.

Balance last report,	$607 16	
Interest,	52 93	
		$660 09
Collected and deposited,	$269 34	
Uncollected,	390 75	
		$660 09

1915 TAXES.

Balance last report,	$218 25	
Interest,	13 03	
		$231 28
Collected and deposited,	$63 01	
Abated,	134 86	
Uncollected,	33 41	
		$231 28

1914 TAXES.

Balance last report,	$31 05	
Interest,	67	
		$31 72
Collected and deposited,	$6 67	
Uncollected,	25 05	
		$31 72

1912 TAXES.

Balance last report,	$188 62

1911 TAXES.

Balance last report,	$37 64

1910 TAXES.

Balance last report,	$51 38

STREET SPRINKLING.

Amount of 1919 assessment,	$1,908 00	
Balance last report,	445 00	
		$2,353 00
Collected and deposited,	$1,930 00	
Uncollected,	423 00	
		$2,353 00

Respectfully,

CLARENCE A. WARDWELL,
Tax Collector.

Keene, December 2, 1919.

REPORT OF CITY AUDITOR.

To His Honor the Mayor and Members of the City Councils:

I have examined the bonds, notes, deposit books, and other securities belonging to the city in the hands of the city treasurer and the trustees of trust funds, and find the same correctly set forth in the proper schedules to be printed in the annual report.

I have also examined the books and vouchers of the several officers and find that their collections and deposits for the year ending November 29, 1919, were as follows:

	Collections,	Deposits.
City treasurer,	$51,375 55	$51,375 55
Tax collector, taxes 1914,	6 67	6 67
Tax collector, taxes 1915,	63 01	63 01
Tax collector, taxes 1916,	269 34	269 34
Tax collector, taxes 1917,	1,115 06	1,115 06
Tax collector, taxes 1918,	31,393 79	31,393 79
Tax collector, taxes 1919,	243,600 00	243,600 00
Tax collector, water assessment,	29,000 50	29,000 50
Tax collector, street sprinkling,	1,930 00	1,930 00
City clerk,	6,601 19	6,601 19
Superintendent water department,	1,931 05	1,931 05
Superintendent drain department,	840 70	840 70
Superintendent cemeteries,	3,952 48	3,952 48

City messenger,	1,620 41	1,620 41
Police commissioners,	155 00	155 00
Clerk of municipal court,	991 18	991 18
City marshal,	144 95	144 95
Superintendent of highways,	3,386 20	3,386 20
W. H. Watson, quarantine,	390 65	390 65
W. H. Watson, burial of soldiers,	80 00	80 00
Overseer of poor,	8,388 87	8,388 87
Librarian, public library,	382 14	382 14
C. E. Stickney, plumbers licenses,	8 50	8 50
Superintendent of fire alarm,	45 30	45 30
	$387,672 54	$387,672 54

I have examined, verified and allowed all claims paid by the city during the fiscal year, amounting to $384,703.11 and the disbursements as reported by the city clerk agree with the entries made by the auditor in his book.

Respectfully submitted,

WALTER M. HUBBARD,
City Auditor.

December 11, 1919.

VITAL STATISTICS.

VITAL STATISTICS.

To His Honor the Mayor and Gentlemen of the City Councils:

In compliance with an act of the legislature, passed June session, 1887, amended by the legislature of 1889, requiring "clerks of towns and cities to furnish a transcript of the record of births, marriages and deaths to the municipal officers for publication in the annual report," I herewith submit the following:

FRANK H. WHITCOMB,

City Clerk.

Births Registered in the City of Keene, N. H., for the Year Ending November 30, 1919.

Date of Birth.	Name of Child (if any).	Sex and Condition. Male or Female.	Living or Stillborn.	No. of child 1st, 2d, etc.	Name of Father.	Maiden Name of Mother.	Occupation of Father.	Birthplace of Father.	Birthplace of Mother.	Age of Father.	Age of Mother.
1918											
Sept 27	Eleanor Barbara	F	L	8	Silas Spring	Ethel G. Carey	Chair maker	Jamaica, Vt.	Chesterfield	37	32
Nov. 2	Ines	F	L	3	Thomas Lausi	Evelyn Casello	Stone cutter	Naples, Italy	Rome, Italy	23	23
" 4	Arthur Anderson, Jr	M	L	1	Arthur A. Hammond	Debbie Mayou	Soldier	Keene	Ellenburg, N. Y.	24	20
" 7	Madaline Mae	F	L	1	Ozias Boyea	Annie M. Ivers	Shoemaker	Dannemora, N.Y.	St Johnsbury, Vt.	32	33
" 15	Robert	M	L		Michael F. Sullivan	Irene Griffin	Book binder	Holyoke, Mass.	Holyoke, Mass.		
" 16	Robert Clinton	M	L	1	Clinton Davis	Helen M. Leach	Post Office Clerk	Francestown	Gilsum	36	31
Dec. 2	Ruth	F	L	8	Burton Cass	Mary Conell	Chauffeur	Barton, Vt.	Peterboro	34	32
" 9	Mary	F	L	7	Erocala Esti	Ercellia Carrelli	Stone mason	Italy	Italy	39	29
" 10	Bernard Victor	M	L	2	Leo B. Beauregard	Annie M. Amlaw	Tailor	Lyon Mt., N. Y.	Keene	24	23
" 12	Dorothy May	F	L	1	Frank C. Davis	Inez Porter	Soldier	Bethlehem	Lynn, Mass.	23	24
" 17	Thomas	M	L	1	Walter H. Lacey	Elizabeth Faulkner	Physician	Detroit, Mich	Keene	28	24
" 18	Jennie	F	L	5	Luis Duminie	Rose Roberts	Mechanic	Cohoose, N. Y.	Canada	26	23
" 19	Linwood Harold	M	L	1	Hiram C. Curtis	Hazel Heath	Clerk	Keene	Wakefield, Mass.	26	26
" 21	MarshallSchofield, Jr	M	L	1	Marshall S. Stevens	Isabelle Wellington	Clerk	Scranton, Pa.	Keene	29	25
" 22	Mae Agnes	F	L	1	Frank A. Chaut	Ethel Peck	Business	Worcester, Mass.	Troy	42	31
" 24	Robert Luman	M	L	2	Walter M. Barnard	Marion Hamlin	Manager	Troy	Keene	27	28
" 26	Nona	F	L	10	B. Giovannaugeli	Lina Iavicoli	Laborer	Italy	Italy	44	36
" 27	—— Leach		S		Harry Leach	Bessie F. Poole					
" 28	Angelino	M	L	5	Clement DiBernardo	Elizabeth Di Ginlio	Laborer	Italy	Italy	33	32
" 28	James Crosby	M	S		James H. Cone	Mary C. Crosby	U. S. Army	Keene	Keene		
1919											
Jan. 1	Edward Lester	M	L	2	Edward D. Reed	Mabel Beals	Chauffeur	Andover, Vt.	Milford	26	23
" 1	Norman Phillips	M	L	3	Joseph W. Pregent	Delia Vincent	Carpenter	Ellenburg, N. Y.	Ireland	24	32
" 4	Ralph Blodgett	M	L	1	Mark A. Mills, Jr.	Helen McN. Blodgett	Woolen mill	Charlestown, Ms.	Leominster, Ms.	26	26
" 9	John Joseph	M	L	2	John J Driscoll	Ellen Gilmore	Laborer	Manchester	Keene	32	33
" 11	Eleanor Rose	F	L	1	James Waterhouse	Inez Seward	Painter		Keene	45	22
" 13	Ralph Harry	M	L	2	Richard E. Parsons	Hazel G. Thayer	Laborer	Bellows Falls, Vt.	Marlboro	22	19
" 13	Virginia Maude	F	L	6	George N. Colburn	Leone Robinson	Driver	Chesterfield	Wardsboro, Vt.	30	27
" 16	Francis Benedict	M	L	4	William H. Chabot	Artemise Gauthier	Barber	Marlboro	Manchester	31	36
" 18	Eleanor Geraldine	F	L	1	Harry G. Price	Mildred Bradbury	Farmer	Keene	Keene	23	22

Births Registered in the City of Keene, N. H., for the Year Ending November 30, 1919.

Date of Birth.	Name of Child (if any).	Sex and Condition. Male or Female.	Living or Stillborn.	No. of child 1st, 2d, etc.	Name of Father.	Maiden Name of Mother.	Occupation of Father.	Birthplace of Father.	Birthplace of Mother.	Age of Father.	Age of Mother.
Jan. 19	Helen Rosemond	F	L	1	John J. Ahern	Helen Murphy	Carrier	Keene	Boston, Mass.	35	27
" 21	—— Hill	F	S	1	Alonzo Hill	Grace Kellogg	Laborer	Troy	Granville, Mass.	23	20
" 24	Katherine Dorothy	F	L	3	Frank H Boomhower	Eliza	Laborer	Canada	Canada	32	22
" 24	Enrico Roberts	M	L	3	Mattio Masiello	Jennie Alonzo	B. and M. shop	Italy	Italy	29	25
" 27	Ruth Emelie	F	L	3	John D. Grimes	Sadie Rand	Farmer	Keene	Worcester, Mass.	44	41
" 28	Calvin De Loss	M	L	1	Clarence C Messenger	Ina M. Ellison	Painter	Colebrook, Conn.	Springfield, Vt	43	43
" 28	—— Brosnahan	F	S		John J. Brosnahan	Margaret Kiley	Physician	Bellows Falls, Vt	Walpole	34	32
" 29	Arnold Leif	M	L	1	Joseph I. Ericson	Elsie M. Wright	Overall cutter	Norway	Marlow	34	25
Feb. 2	Louise Harvey	F	L	2	Justin Prentice	Eva Harvey	Farmer		Concord		25
" 3	Howard Oliver	M	L	3	Homer O. Pratt	Grace E. Brown	Teamster	Belchertown, Ms.	Hyde Park, Vt.	38	23
" 3		M	L	6	Carmine Fortunato	Linda K. Aratto	Printer	Italy	Boston, Mass.	34	32
" 4	Helen Ruth	F	L	4	Benj. F. Blythe	Abbie Boyea	Machinist	St. Albans, Vt.	Ellenburg, N. Y.	37	35
" 5	George Oscar	M	L	2	Henry N. Bean	Bertha B.	Forestry	Lincoln, Mass.	Brentwood	33	26
" 8	Marianna	F	L	1	Anthony Carbone	Helenora Coppo	Laborer	Italy	Italy	38	15
" 8	Robert Walter	M	L	1	Frank B. Oakman	Cather'e Willoughbe	Ice dealer	West Swanzey	Amherst	27	32
" 10	Pearl Caroline	F	L	3	Oscar C. Hildreth	Mabel M. Speckman	Laborer	Westport	S Wardsboro, Vt.	25	22
" 10	Evelyn Barbara	F	L	7	Fred O. H. Hamblet	Ellen M Brown	Farmer	Keene	Richmond	34	33
" 11	Walter James	M	L	1	Walter Johnson	Margaret Dynan	Soldier	Holyoke, Mass.	Bellows Falls, Vt.	23	20
" 14	Walter James	M	L	3	Wm. J. Doody	Addie Lemere	Laborer	Ellenburg, N. Y.	Ellenburg, N. Y.	34	35
" 14	Agnes Irene	F	L	3	Nap. Trombley	Delia Paradise	Machinist	New York state	Nashua	38	41
" 15	Harry Antoine	M	L	4	Walter E. Smith	Ruth Lower	Laborer	Waterville, Mass	Keene	31	23
" 17	Charles Harry	M	L	3	Chas. P. Brann	Eva Brooks	Printer	Galveston, Texas	Newport, Eng.	27	23
" 17	Gordon Junior	M	L	3	Rollo F. Mansfield	Annie B. Samuelson	Fireman	Keene	Beverly, Mass.	32	29
" 24	Pauline Leila	F	L	5	Earl C. Parker	Leila Wiswall	Insurance Agt.	Keene	Marlboro	29	27
" 24	Normand Rorger	M	L	4	J. Ovide Parenteau	Rose Aubertine	Laborer	Canada	Canada	28	33
" 24		M	L	6	John Fulone	Catherine McCarty	Laborer	Italy	E. Westmoreland	38	38
Mar. 1	Leonard Joseph	M	L	7	Maurice Cotter	Catherine Donahue	Machinist	Ireland	Northfield, Mass.	45	35
" 5	Mildred Rose	F	L	1	Lucius Curtis	Mabel Johnson	Teamster	Vermont	Belmont, Vt.	47	20
" 5	Persis Carroll	F	L	2	Walter J. Whitney	Alice Tenney	Mason	Springfield, Mass	Fitzwilliam	25	22
" 8	Melvin Edward	M	L	2	Melvin I. Pishon	Catherine J. Carkin	Fireman	Leadville, Col.	Keene	28	27

Births Registered in the City of Keene, N. H., for the Year Ending November 30, 1919.

Date of Birth.	Name of Child (if any).	Sex and Condition. Male or Female.	Living or Stillborn.	No. of child 1st, 2d, etc.	Name of Father.	Maiden Name of Mother.	Occupation of Father.	Birthplace of Father.	Birthplace of Mother.	Age of Father.	Age of Mother.
Mar 10	William Frank	M	L	4	Mike Molesky	Petrone Keskone	Laborer	Russia	Russia	29	25
" 14	Alvin Howard	M	L	5	John Patria	Florence F. Moses	Chair shop	Winchendon, Ms.	Worcester, Mass	27	26
" 14	Erma Frances	F	L	7	Antonio Dostilio	Marietta Grandi	Laborer	Italy	Italy	32	28
" 16	Marjorie	F	L	1	George Wheeler	Etta Talbot	Laborer	Keene	Swanzey	22	23
" 16	Donald Edgar	M	L	2	Sam'l D. Bonnette	Margaret Thompson	Laborer	Canada	Ashuelot	34	23
" 17	Marie Elizabeth	F	L	3	Laurence J. O'Brien	Marie Lee	Laborer	Keene	Ireland	43	36
" 19	Barbara Mae	F	L	1	Applin Sencabaugh	Marcia M. Labarr	Lo Fireman	Bellows Falls, Vt.	Ellenburg, N. Y.	23	22
" 22	Clarence Charles	M	L	13	Patrick Wall	Mary L. Lower	Potter	Canada	Orange, Mass.	51	40
" 22	Kathryn Eleanor	F	L	2	Frank G. Patterson	Ethyl Lippincott	Teamster	Townsend, Vt.	Asbury Park, N.J.	23	23
" 22	Virginia	F	L	13	Fred S. Wyman	Rosetta Guillow	Farmer	Keene	Keene	46	36
" 23	Florence Eva	F	S	2	Wilfred J. Derosier	Mary Rivers	Carpenter	Keene	Marlboro	21	23
" 25	Andrew Edward	M	L	1	Robert G. Mack	Elizabeth E. Holman	Shoemaker	Lynn, Mass.	Keene	28	21
" 27	Virginia Velma	F	L	3	Clayton E. LeClaire	Florence Tenney	Pail turner	Royalston, Ms.	Chesterfield	29	26
Apr. 1	Annie	F	L	10	Alfied Cote	Flora Bedaw	Mill	Canada	Rhode Island	48	41
" 4	Ruth Celinda	F	L	5	Jas. W. Kent	Hattie Pettis	Machinist	Eaton	Hopkinton, Mass	49	38
" 7	—— Sprague	M	S	1		Maddalena Sprague			Bellows Falls		24
" 7	Ernesto	M	L	8	Ansil Propezio	Antoinetne Dentina	Laborer	Italy	Italy	33	32
" 11	Edward LeRoy	M	L	5	Chas. H. Lancy	Edna G. Morris	Teamster	Baldwinsville, Ms	Fitzwilliam	31	27
" 11	Christine Anna	F	L	1	Walter Patterson	Alice Hayes	Fireman	Warwick, Mass.	Marlboro	25	26
" 12	Ralph J. Jr.	M	L	1	Ralph J. Parker	Ruth T. Stratton	Dentist	Swanzey	Manchester	30	26
" 16	Harold Radliff	M	L	2	Herbert C. Beard	Mildred Gray	Laborer	Washington	Quincy, Mass.	30	25
" 18	Janet	F	L	3	Leon Beal	Eunice Moore	Machinist	Swanzey	Swanzey	29	29
" 22	Victoria Bertha	F	L	5	Herbert M Johnson	Emile Carson	Laborer	Hancock	Sweden	36	35
" 25	Paul Isaac	M	L	4	Wilfred J. Croteau	Mary Devoid	Clerk	Marlboro	Shelburne, Vt.	30	26
" 25	Eleanore Meredith	F	L	1	Chas. W. Jubb	Christine M. Sessler	Farmer	Hammond, N. Y	Greenfield, Mass.	19	23
" 25	Marion Erminnie	F	L	1	Arthur T. Coogan	Jessie Holdredge	Merchant	Mystic, Conn.	Carolina, R. I.	25	22
" 27	Robert Francis	M	L	2	Philo Applin	Jessie Kinsman	Laborer	Troy	Worcester, Mass.	27	24
" 27	Robert Leroy	M	L	5	Harry W. Cheever	Mary E. Clark	Truckman	Peterboro	Claremont	45	40
" 29	—— Papile	F	S	12	Louis Papile		B. and M. shop	Italy	Italy		39
May 7	—— Puopolo	F	S	6	Rocci Puopolo	Josephine Rano	Laborer	Italy	Italy	29	27

Births Registered in the City of Keene, N. H., for the Year Ending November 30, 1919

Date of Birth.	Name of Child (if any).	Sex and Condition. Male or Female.	Living or Stillborn.	No. of child 1st, 2d, etc.	Name of Father.	Maiden Name of Mother.	Occupation of Father	Birthplace of Father.	Birthplace of Mother.	Age of Father.	Age of Mother.
May 14	Clifford	M	L	8	Frank Loranger	Delia Lamere	Laborer	New York	New York	45	39
Mar 24	Marie R. Rita	F	L	3	Magorique Forcier	Geogianna Frechette	Chair maker	Canada	Dublin	29	24
May 15	Louise	F	L	9	Wm. Rudolph	Emily Zecha	Ship hand	Newton, Mass.	Austria	40	41
" 16	Ralph	M	L	2	David Livingston	Annie Finkelstein	Store manager	Claremont	Keene	25	25
" 18	Ruth Mary	F	L	4	Frank A. Phippard	Charlotte T Hartnett	Dyer	Nashua	Keene	25	25
" 21	Rita Mary	F	L	2	Thos. F. Long	Catherine Foley	Weaver	Hardwick, Ms.	Keene	41	38
" 21	Edward Laurence Jr.	M	L	4	Edw. L. Dinagan	Rosanna Lacy	Barber	Keene	Ireland	31	31
June 1	—— Paro	F	L	3		Bessie Paro			Troy		21
" 3	Ruth Marjorie	F	L	7	Oliver King	Myrtle Tirrell	Blacksmith	Canada	Keene	33	29
" 8	Charles	M	L	3	Charles Selisky	Mary Eneskey	Mechanic	Russia	Russia	33	34
" 8	Ruth Margaret	F	L	1	Henry C. Howland	Victoria L. Wiswall	Shoe worker	Chesterfield	Marlboro	22	23
" 8	Dorothy Herberto	F	L	5	Rollin G. Shattuck	Harriet A. Bowen	Farmer	Weston, Vt.	Sunderland, Vt.	44	36
" 14	Barbara Elizabeth	F	L	1	Ray O. Gates	Elizabeth T. Hadley	Electrician	Keene	Keene	22	24
" 23	Ira E.	M	L	8	George E. Arms	Rose Reed	Teamster	St Albans, Vt.	Stoddard	55	43
" 23	—— Cody	F	S	1	Joseph A. Cody	Lena Bessette	Mill work	Fall River, Mass	Thorndike, Mass.	32	23
" 24	Marion Elizabeth	F	L	3	Almon H. Parker	Grace E Stone	Sawyer	Marlboro	Fitzwilliam	37	25
" 24	—— Mackey	M	L	1	Alfred J. Mackey	Minnie Bourassa	Laborer	Marlboro	Keene	23	19
" 29	Mary	F	L	2	William Willard	Maggie Willard	Laborer	Servia	Servia	27	23
" 30	Reynold Jos. Jr.	M	L	1	Reynold J. Moline	Frances S. Wilson	Pipe fitter	Medford, Mass.	Ireland	26	26
1918											
Apr. 13	Barbara May	F	L	1	Laurence H. Russell	Hazel I. Fellows	Machinist	Keene	Keene	20	19
1919											
May 17	Elena	F	L	1	Franco Micaroni	Giovina Luzio	Laborer	Italy	Italy	34	27
July 5	Robert Lloyd	M	L	2	Lloyd Schurman	Mary L. Brigham	Salesman	P. E. Island	Walpole	27	20
" 6	Marion	F	L	10	Samuel Croteau	Mary L. Robbins	Wood worker	Roxbury	Saranac, N. Y.	40	37
" 9	Wallace Gerald	M	L	7	Alfred S. Henderson	Emma McDonald	Blacksmith	Philadelphia, Pa.	Ellenburg, N. Y.	41	35
" 9	Charles Milan	M	L	1	Henry W. Corliss	Florence G Worcester	Machinist	Charlestown	Marlboro	29	26
" 15	Alma Morrill	F	L	1	Ray L. Bordeaux	Alma Anderson	Heel shop	Danbury, Conn.	Stanford, Conn.	33	19
" 15	Clare Davis	M	L	2	Elmo D. Starkey	Bertha E. Davis	Farmer	Roxbury	Keene	37	28
" 28		F	L	6	Efin Bartashievich	Annie Sapincho	Laborer	Russia	Russia	35	36

Births Registered in the City of Keene, N. H., for the Year Ending November 30, 1919.

Date of Birth.	Name of Child (if any).	Sex and Condition. Male or Female.	Living or Stillborn.	No. of child 1st, 2d, etc.	Name of Father.	Maiden Name of Mother.	Occupation of Father.	Birthplace of Father.	Birthplace of Mother.	Age of Father.	Age of Mother.
July 11	Christine Theresa	F	L	8	Candeloro Coppo	Adeline Grecco	Laborer	Italy	Italy	43	39
" 24	Clinton Eugene	M	L	5	Clinton E. Bissell	Verna Jackson	Machinist	Keene	Chesterfield	34	26
" 31	Chester Edward	M	L	2	Addison H. Cutting	Virginia M. Bryant	Laborer	Poultney, Vt.	Winchester	29	30
Aug. 16	Ruth Mayetta	F	L	1	Otis W. Vose	Nellie C. Knight	Engineer	Keene	Pawtucket, R. I.	38	24
" 20	Audrey Estella	F	L	1	Walter Belding	Mabel L. Burton	Superintendent	Wakefield, Mass.	Keene	32	34
" 21	Aurolie Loraine	F	L	1	Albert J. Mathieu	Anna I. Avery	Soldier	Marseilles	Swanzey	27	29
" 21	Evelyn May	F	L	4	Joseph F. Denis	Pearl Inez	Farmer	Hudson Falls, N.Y	Gilsum	29	23
" 24	Julia	F	L	5	Pietro Di Salvio	Domenica Coppola	Blacksmith	Italy	Italy	36	26
" 27	Barbara Winthrop	F	L	2	Lucius M Hunnewell	Alice M. Hurford	Electrician	Keene	Brooklyn, N. Y.	31	25
Sept. 2	Raymond	M	L	6	Ludger Provencher	Ernestine Demerse	Teamster	Canada	Canada	39	36
" 4	Gladys Artherine	F	L	6	Edgar J. Reynolds	Grace Colburn	Lineman	Quebec	Barre, Vt.	34	31
" 4	Margaret Ruth	F	L	2	Frank O. Moore	Ethel M. Hunt	Printer	Keene	Swanzey	33	27
" 4	John	M	L	2	Jacob Roberts	Mary De Martis	Salesman	Russia	Lawrence, Mass.	27	24
" 4	John Bond	M	L	7	Harry Wetherbe	Alleene Bond	Clergyman	Hermon, N. Y.	Swanzey	37	31
" 11	Avis Ella	F	L	3	Clifford M. Grout	Ethel A. Ware	Shoe shop	Keene	Westmoreland	37	30
" 10	Edwin Bartlett	M	L	2	Wm. H. Crotto	Vara L. Aldrich	Farmer	Marlboro	Keene	23	22
" 15	Marie Rose L.	F	L	11	Benj. Descoteau	Rosanna Metevier	Woolen finisher	Canada	Canada	38	37
" 16	Doris Elizabeth	F	L	4	Thos. E. Demerse	Amy B. Howard	Laborer	Canada	Marlboro	35	36
" 16	Dorothy Lenora	F	L	10	Raphael C. Casillo	Mary Leonardo	Shoemaker	Italy	Italy	46	39
" 18	Elizabeth	F	L	9	Nunzio De Luzio	Madalina Trubbiano	Blacksmith	Italy	Italy	48	37
" 18	Gerald Francis	M	L	3	Alfred H. Auger	Rose Champagne	Comb maker	Keene	Keene	23	22
" 18	Ronald King	M	L	3	Howard A. Holman	Helen King	Auto repairer	Randolph, Vt.	Keene	35	21
" 19		M	L	1	Arthur Nicholas	Mary Tirire	Weaver	Greece	Greece	33	26
" 22	—— Mosher	M	L	1	David A. Mosher	Mary A. Hastings	Farmer	Nova Scotia	E. Sullivan	40	29
" 23	Robert Porter	M	L	1	Clifford E Richardson	Ella M. Porter	Tel. tester	Marlboro	Lewiston, Me.	29	28
" 26	Charles Hiram	M	L	2	Chas. H. Goodale	Mildred G. Bundy	Machinist	Marshfield, Vt.	Walpole	44	22
" 27		F	L	3	Winfred A. Pierce	Myrtle B. Patterson	Lo. fireman	Winchendon, Ms.	Richmond	28	22
" 27	John Albert	M	L	1	John G. Verburg	Lillian D. Provencher	Farmer	Holland	Lewiston, Me.	32	25
" 27	Clarence Maurice	M	L	13	Nelson Bonner	Amelia Rondo	Farmer	New York	New York	50	40
" 30		M	L	3	Floyd O. Mason	H Eleanor Kingsbury	Musician	Swanzey	E. Westmoreland		27

Births Registered in the City of Keene, N. H., for the Year Ending November 30, 1919.

Date of Birth	Name of Child (if any).	Sex and Condition. Male or Female.	Living or Stillborn.	No. of child 1st, 2d, etc.	Name of Father.	Maiden Name of Mother.	Occupation of Father.	Birthplace of Father.	Birthplace of Mother.	Age of Father.	Age of Mother.
1905											
Aug. 2	Herbert Milton	M	L	1	Wm. M. Brown	Harriet E. Holbrook	Engineer	E. Princeton, Ms.	Worcester, Ms.	23	18
Sept 24	Herbert Basil	M	L	5	Fred S. Mason	Bertha Prescott	Piano tuner	Marlboro	Nashua	41	40
1919											
Sept 18	Elanore Alfreda	F	L	4	Wilfred J. Hebert	Minnie E. Campbell	Farmer	Jericho, Vt.	Marlboro	36	33
" 27	Katherine Lucille	F	L	3	Winfred A. Pierce	Myrtle B. Patterson	Loco. engineer	Winchendon, Ms.	Richmond	28	22
" 30	Neal Bagley	M	L	3	Floyd O. Mason	H Eleanor Kingsbury	Musician	Swanzey	E. Westmoreland		27
Oct. 1	William James Jr.	M	S	2	Wm. J. Strode	Clara A. Robbins	Mechanic	Detroit, Mich.	Hudson	25	22
" 1	Eva Lena	F	L	1	Edward M. Menter	Grace I. Wilkinson	Laborer	Keene	Stafford Sp., Ct.	20	21
" 3	Stanley Ernest	M	L	5	Ernest J. La Barr	Malinda M. Jolly	Fireman	Ellenburg, N. Y.	Keene	26	24
" 4	Oliver Francis	M	L	1	Robert Derby	Marri'ta Willoughby	Bookkeeper	Marlboro	Amherst	29	31
" 7	Lilly Isabel	F	L	3	James Hurt	Margaret J. Wall	Mica worker	England	Keene	29	23
" 11	Charlotte	F	L	2	Alston D. Jenkins	Helen S. Robb	Carpenter	Sullivan	Newport	28	26
" 15	Alice Helena	F	L	3	Alfred R. Hebert	A. M. Parenteau	Wood worker	Ashuelot	Canada	32	25
" 19	James Peter	M	L	2	Peter H. Wolhok	Olga Sabolesuki	Machine	Russia	Russia	27	22
" 19	George Morgan Jr.	M	L	1	George M. Kellogg	Ruth Murray	Laborer	Athol, Ms.	Keene	20	20
" 22	Reta Emma	F	L	7	John E. Baldwin	Effie L. Baylis	Machinist	Keene	Keene	43	38
" 23	Edith Shirley	F	L	2	Wm. H. Kellogg Jr.	Edith Ducatt	Clerk	N. Bloomfield, Ct.	Line Mount, N.Y.	23	21
" 29	Edmund	M	L	4	Edmund J. Vigneau	Hermina Dudley	Laborer	Canada	No. Adams, Ms.	42	33
" 31	Annie Marie	F	L	5	Timothy J. Sullivan	Julia Manning	Laborer	Ireland	So. Boston, Ms.	37	33
1918											
Oct. 17	Helen Mary	F	L	1	Simon Kersovitch	Mary Lapinsky	Mica worker	Lituania	Lituania	39	30
1919											
Nov. 7	Beatrice Eva	F	L	2	Geo. A. Patterson	Irene E. Poulon	Wood worker	Providence, R. I.	Southbridge, Ms.	20	18
" 8	Joseph A. B.	M	L	1	Lucien Frigon	Yvonne Grenon	Mica worker	Montreal, Ca.	Montreal, Ca.	20	19
" 8	—— Lowell	M	S	1	Wilford N. Lowell	Louise Herrin	Laborer	Keene	Skowhegan, Me.	18	16
" 8	Richard H.	M	S	1	Edward E. Baker	Bessie Hubbard	Farmer	Charlestown, Vt.	Sullivan	28	31
" 11	Madeline Atherton	F	L	2	Harold E. Stearns	Louise Griswold	Farmer	Hancock	New York, N. Y.	28	25
" 12	Shirley Elizabeth	F	L	2	Karl A. Read	Ina Stanton	Carpenter	Westport	Leeds, Ms.	36	29
" 15	Gladys Louise	F	L	3	Elmo H. Thayer	Iva M. Towne	Chauffeur	Marlboro	Marlboro	24	24
" 15	Marciu	M	L	5	P. F. Krasnopolski	Pauline Danelewich	Window cleaner	Austria	Austria	29	35

Births Registered in the City of Keene, N. H., for the Year Ending November 30, 1919.

Date of Birth.	Name of Child (if any).	Sex and Condition. Male or Female.	Living or Stillborn.	No. of child 1st, 2d, etc.	Name of Father.	Maiden Name of Mother.	Occupation of Father.	Birthplace of Father.	Birthplace of Mother.	Age of Father.	Age of Mother.
Nov. 19	Frances Mary	F	L	8	Sam Doody	Rose Carter	Railroad	Ellenburg, N. Y.	Ellenburg, N. Y.	38	38
" 20	Ann	F	L	1	Philip H. Faulkner	Katheri'e Kingsbury	Lawyer	Keene	Keene	36	25
" 20	Leah Imogene	F	L	3	James F. Piper	Martha Wright	Store manager	Keene	Piermont	33	28
" 23	Coleman Canavon	M	L	2	Coleman C. Reed	Lily M. LaRock	Electrician	Boston, Mass.	Marlboro	23	20
" 28	Mary Olivette	F	L	3	Paul Pratte	Antoinette Halie	Textile	Canada	Canada	26	23
" 29		M	L	4	Antonio Dambessio	Maria Dintino	Dyer	Italy	Italy	26	29
" 29	Donald Earl	M	L	5	Eli A. Messier, Jr.	Harriet Devoid	Comb maker	Marlboro	N. Ferrisburg, Vt.	30	28
" 29	Harriet	F	L	1	Glenn N. Rowell	Issa Emery	Laborer	Corinth, Vt.	Granby, Vt.	34	18

Marriages Registered in the City of Keene, N. H., for the Year Ending November 30, 1919.

Date of Marriage.	Place of Marriage.	Name and Surname of Groom and Bride.	Residence of each at time of Marriage.	Age in years.	Occupation of Groom and Bride.	Place of Birth of each.	Names of Parents.	Birthplace of Parents.	Condition.*	Name, Residence and Official Station of person by whom married.
1918 Oct. 6	Ludlow, Vt.	Charlie P. Harvey	Keene	50		Chesterfield	Chas. L. Harvey Martha Nims	Chesterfield	1st	Rev. W. J. Ballou Ludlow, Vt.
		Leah O. Crossley	Ludlow, Vt.	30		Barre, Mass.	Isaac Crossley Clara Walters	Scotland	1st	
Mar 23	Keene	George Anderson	Hoboken, N.J.	39	Sailor	Pottsdam, N.Y.	John Anderson Mary Scott	Sweden Sweden	1st	Rev. F. A. Leitch Keene
		Etta E. Lancey	Keene	21		Baldwinsville, [Mass	Wm. A. Lancy Emily Collins	Wilmot Dummerston Vt	1st	
Apr. 27	Dorchest'r Ms	Martin O. Quinn	Keene	37	Letter carrier	Keene	Sam'l S. Quinn Sarah Richards'n	Hadley. Mass. Stoddard	2d	Rev. W A Marzolf Dorchester Ms.
		Florence R. Babcock	Keene	26		Marlboro, Ms.	Edmund Babcock Cora E. Haskell	Bolton, Mass. Boylston, Mass	1st	
Nov. 28	E Hartford Ct	David V. Keatley	Keene	46	Manager	St. John, N. B.	John Keatley Mary Gray		2d	Rv W H Dunnock E. Hartford Ct
		Eva M. Hyde	E Hartford Ct	46		Holyoke, Mass.	Fred C. Hyde Luciella Kno'lton		1st	
Dec. 3	B. Falls, Vt.	Applin L. Sencabaugh	B. Falls, Vt.	23	Lo. fireman	B. Falls, Vt.	D. Sencabaugh A. McLaughlin	Prince Ed. Is. Prince Ed. Is.	1st	Rev. S. H. Smith B. Falls, Vt.
		Maria M. Labarr	Keene	22		Ellenburg, N. Y.	Wm. J. Labarr Hattie M. Peets	New York New York	1st	
Dec. 4	Manchester	Clifford K. Browne	Keene	41	Machinist	Walpole	Herod Browne Mary A. Kendall	Charlestown Charlestown	2d	Rv B W Lockhart Manchester
		Gertrude M. Russell	Keene	36		Harrisville	Fred A. Russell Josephine Foote	Harrisville Bennington	1st	
Dec. 25	Keene	Carl F. Craig	Boston, Ms.	33	Clerk	Keene	Geo. H. Craig Carrie A. Johnson	Keene England	1st	Rv. H. S. Mitchell Keene
		Margaret A. Brown	N. River, N. B	38		N. River, N. B.	John Brown Mary J. Killam	Canada Salisbury, N. B.	1st	
1919 Jan. 1	Keene	Albert W. Stockwell	Keene	70	Carpenter	Hartford, Vt.	Clark Stockwell Lucy Adams	Croydon [Ms. Hubbardston,	2d	Rev. D. P. Gaines Keene
		Laura G. Smith	E. Lyme Conn	73		E. Lyme, Conn	Eli Smith Cyrena Sikes	E. Lyme, Conn. Ludlow, Mass.	1st	

* What marriage—whether 1st, 2d, etc.

Marriages Registered in the City of Keene, N. H., for the Year Ending November 30, 1919.

Date of Marriage.	Place of Marriage.	Name and Surname of Groom and Bride.	Residence of each at time of Marriage.	Age in years.	Occupation of Groom and Bride.	Place of Birth of each.	Names of Parents.	Birthplace of Parents.	Condition.*	Name, Residence and Official Station of person by whom married.
Jan. 4	Keene	George Shepard	Keene	35	Mason	Highgate, Vt.	Stephen Shepard Isabel Longaver	Highgate Sp. Vt Granby, P. Q.	2d	Rev. D. P. Gaines Keene
		Margaret E. Hayes	Keene	20		New London	Wm. C. Hayes Mary A. Prescott	Hanover Springfield	1st	
Jan. 5	Keene	Antonio Carbone	Keene	36	Trackman	Italy	Michael Carbone Marian'a Barreze	Italy Italy	1st	[J. P. F. H. Whitcomb Keene
		Eleanor Nora Cappo	Keene	15		Italy	Candeloro Cappo Adalena Greco	Italy Italy	1st	
Jan. 6	Keene	Dennis J. Pelletier	Marlboro	20	Shoemaker	Marlboro	Peter Pelletier Julia Luce	Canada Woodstock, Vt.	1st	Rev. D. C. Ling Keene
		Beatrice Joyal	Keene	18		Canada	Adrien Joyal V. Parenteau	Canada Canada	1st	
Jan. 7	Keene	Charles W. Buckley	[L. I. WhitestoneL.	30	Salesman	Worcester, Ms.	Thos H. Buckley Alice M. Legge	New London Ct Worcester, Ms.	1st	Rv E H Newcomb Keene
		Ruth C. Bridgman	Keene	29		Keene	Chas H Bridgman Carile M. Clarke	Keene Putney, Vt.	1st	
Jan. 11	Keene	Mike Russell	Keene	38	Chopper	Russia	Leven Russell Melvira	Russia Russia	1st	Rv H. M. Ingham Keene
		Ripina Salisky	Keene	25		Russia	Yachim Salisky Rapina Aisuk	Russia Russia	1st	
Jan. 12	Keene	Emel W. Johnson	Keene	19	Chauffeur	Keene	Nils W. Johnson Emelia A Peters'n	Sweden Sweden	1st	Rv E H Newcomb Keene
		Bertha C. Paro	Keene	20		Troy	Thomas Paro Maria Habbert	Otter River, Ms Manchester	1st	
Jan. 20	Keene	Albert A. Cochran	Fitchburg Ms	65	Pattern mkr.	Fitchburg, Ms.	Nath'n Cockran Adelia Chandler	New Boston Lowell, Mass.	2d	Rev. D P. Gaines Keene
		Helen L. Johnson	Fitchburg Ms	58		Lancaster, Ms.	Wilard Lawren'e Emily Howard	Jaffrey Sterling, Mass.	2d	
Jan. 23	Keene	Eugene Callahan	Keene	36	Clerk	Keene	Dennis Callahan Mary E. Sullivan	Ireland Ireland	2d	Rev. D. C. Ling Keene
		Loretta J. Turner	Keene	32		Brattleboro, Vt.	Cecil C. Turner Elizabeth Magn'r	Northfield Mass Ashuelot	1st	

* What marriage—whether 1st, 2d, etc.

Marriages Registered in the City of Keene, N. H., for the Year Ending November 30, 1919.

Date of Marriage.	Place of Marriage.	Name and Surname of Groom and Bride.	Residence of each at time of Marriage.	Age in years.	Occupation of Groom and Bride.	Place of Birth of each.	Names of Parents.	Birthplace of Parents.	Condition.*	Name, Residence and Official Station of person by whom married.
Feb. 1	Keene	Henry Voudreu, Jr.	Keene	47	Sawyer	Brazer F., N. Y.	Henry Vondreu Elmira Trouseau	Plattsburg, N. Y Montreal, Ca.	2d	Rv. W. O. Conrad Keene
		Mary Weeks	Keene	39		Canada	Joseph Poisson Rose	Canada Canada	2d	
Feb. 1	Keene	Leo B. Beauregard	Keene	25	Tailor	Lyon, Mt., N.Y.	H. Beauregard Julia Yettaw	Lyon Mt, N. Y. Lyon Mt., N. Y.	1st	Rev. D. C. Ling Keene
		Annie M. Amlaw	Keene	24		Keene	Alexand'r Amlaw Annie Mayville	Ellenburg, N. Y Ellenburg, N Y.	1st	
Feb. 2	Keene	Harry S. Clough	Keene	18	Weaver	Roxbury, Vt.	Frank A. Clough Ellen A. Bruce	Vermont Clinton, Mass.	1st	Rev. F. A. Leitch Keene
		Mary I. Ouellette	Keene	14		Keene	Alex'r Ouellette Emma M. Lemire	Somerset, Ca. Ellenburg, N. Y.	1st	
Feb. 6	Keene	Louis Castor	Keene	60	Laborer	Sheldon Ck., Vt.	Louis Castor Mary Martin	Highgate F. Vt Sherbrooke, Ca.	2d	Rev. F. A. Leitch Keene
		Emma Louisa Davis	Keene	18		W. Concord	George W. Davis Elmira L Gibbs	Swanzey Prescott, Mass.	1st	
Feb. 6	Keene	Leo H. Besaw	Keene	21	Chair maker	Nicholville, N.Y.	Alexander Besaw Margaret Vodreu	Canada Malone, N. Y.	1st	Rev. D. P. Gaines Keene
		Myrtle L. Corey	Keene	18		Gilsum	Fitz W. Corey Pearle E. Cross	Goshen Gilsum	1st	
Feb. 8	Keene	John H. Tenney	Keene	21	Pail turner	Keene	Hiram H. Tenney Nellie S. Russell	Royalton, Vt. Keene	1st	Rev. D. P. Gaines Keene
		Gladys E. Mills	Keene	18		Keene	Mark A. Mills Evelyn A. Jones	Shelburn F., Ms Springfield, Vt.	1st	
Feb. 10	Keene	Alfred J. Seitzinger	Keene	40	Barber	Frackville, Pa.	Alfred Seitzinger Louisa Brininger	Pottsville, Pa. Port Carbon Pa	2d	Rv. H S. Mitchell Keene
		Mary L. Field	Keene	36		Swanzey	Michael Pluff A. Beauregard	Canada Canada	2d	
Feb. 14	Keene	Edward E. Weeks	Keene	30	Chair maker	Keene	Roswell Weeks Lizzie Coffey	Winchendon Ms Keene	1st	Rev. F. A. Leitch Keene
		Ellen M. Wilkins	Keene	45		So. Denis, Ms.	Lewis Aldrich Sarah Quimby	Denis, Mass.	4h	

* What marriage—whether 1st, 2d, etc.

Marriages Registered in the City of Keene, N. H., for the Year Ending November 30, 1919.

Date of Marriage.	Place of Marriage.	Name and Surname of Groom and Bride.	Residence of each at time of Marriage.	Age in years.	Occupation of Groom and Bride.	Place of Birth of each.	Names of Parents.	Birthplace of Parents.	Condition.*	Name, Residence and Official Station of person by whom married.
Feb. 27	Keene	Wayland P. Frost	Keene	24	Teacher	Dublin	Alfred C. Frost Harriet Patters'n	Dublin Henniker	1st	Rv. H. S. Mitchell Keene
		Ruth M. Nims	Keene	22		Keene	Henry M Nims Ada O Ellis	Sullivan Keene	1st	
Feb. 27	Keene	Leslie S. Upton	Keene	22	Train man	Longmeadow, [Ms	Bert Upton Grace Stone	Whitingham, Vt Winchester	1st	Rev. F. A. Leitch Keene
		Alta E. Breed	Keene	23		Keene	John A. Breed Edna G. Jillson	Winchester Richmond	1st	
Feb. 27	Keene	Clarence S. Dean	Keene	22	Teamster	Nashua	Sidney Dean Susan Dean	Nova Scotia Nova Scotia	1st	Rev. F. A Leitch Keene
		Mary F. Lombard	Keene	21		Keene	John Lombard Hannah Donov'n	Ireland Ireland	1st	
Feb. 27	Keene	John H. Scammell	Keene	34	Granite cutt'r	Guildhall, Vt.	John Scammell Mary A. Burns	Eastport, Me. St George, N. B.	2d	Rv. C M A. Dargie Keene
		Edith M. Caldwell	Keene	39		E. Sullivan	Lewis S. Bedaw Loretta Howard	Canada Gilsum	2d	
Mar. 2	Keene	Harry J. Peppler	Poultney, Vt.	22	Teamster	Poultn·y, Vt.	John J. Peppler Ida B Moody	Poultney, Vt. Poultney, Vt.	1st	Rev D. P. Gaines Keene
		Hazelle M. Bishop	Keene	23		Burlington, Vt.	Orlando Bishop Ellen Field	Rutland, Vt. Poultney, Vt.	1st	
Mar. 4	Keene	Louis H. Lombard	Keene	35	Chair seater	Swanzey	Flavius Lombard Ursula Cram	Swanzey Washington Vt.	1st	Rev. D. C. Ling Keene
		Jennie M. Bonnette	Keene	24		Troy	Wilfred Bonnette Joh'e Beauregard	Canada Sullivan	1st	
Mar 18	Keene	Edward N. Pasno	Keene	39	Sawyer	Fitzwilliam	Israel Pasno Cora M. Davis	Canada E. Bangor, N. Y.	2d	Rev. F. A. Leitch Keene
		Emma B. Brooks	Keene	39		Brasher F, N. Y.	Alex. Besaw Margaret Vodreu	Canada Malone, N. Y.	2d	
Mar 18	Keene	Arthur W. Ellis	Keene	38	B. & M. Rd.	Westminster Vt.	Herbert A. Ellis Ella Knapp	Westminster Vt. St. Johnsbury Vt	2d	Rv W. O. Conrad Keene
		Mary L. Sawin	Keene	28		Winchendon Ms.	Jos Sawin Mary J. King	Montpelier, Vt. St Jean, Ca.	1st	

* What marriage—whether 1st, 2d, etc.

Marriages Registered in the City of Keene, N. H., for the Year Ending November 30, 1919.

Date of Marriage.	Place of Marriage.	Name and Surname of Groom and Bride.	Residence of each at time of Marriage.	Age in years.	Occupation of Groom and Bride.	Place of Birth of each.	Names of Parents.	Birthplace of Parents.	Condition.*	Name, Residence and Official Station of person by whom married.
Mar 24	Keene	Joseph Luce	Keene	28	Concrete w'k	Italy	Alex. Luce Julia Colodonado	Italy Italy	2d	F. H. Whitcomb J. P. Keene
		Maria Luce	Keene	27		Italy	Stefano De Felice Leonilele Bernard	Italy Italy	2d	
Mar 24	Keene	Nelson Besaw	Keene	32	Chair maker	St. Regis F, N. Y.	Alex. Besaw Margaret Vodreu	Malone, N. Y. Malone, N. Y.	1st	Rev. F. A Leitch Keene
		Cora E. Stone	Keene	22		Fitzwilliam	Robert Stone Mabel A Pasno	Gardner, Ms. W. Rindge	1st	
Mar 26	Keene	James Johnson	Keene	23	Laborer	Mt. Holly, Vt.	Warren Johnson Mary Severance	Shrewsbury, Vt. Tunbridge, Vt.	1st	Rv. W. O. Conrad Keene
		Ardelle L. Poisson	Keene	17		Sherbrooke, Ca.	Joseph Poisson Mary Belaird	Sherbrooke, Ca. Sherbrooke, Ca.	1st	
Mar 29	Keene	Henry R. Patnode	Keene	33	Teamster	Chesterfield	Tuffield Patnode Mary L. LaPoint	Almont, Vt. Middlebury Ms.	1st	Rv. W. O. Conrad Keene
		Lena M. Merrill	Keene	21		Norwich, Vt.	Joseph Merrill Irella De Forge	Hanover Norwich, Vt.	1st	[J P.
Mar 30	Keene	John Frank	Keene	57	Farmer	Buffalo, N. Y.	Valentine Frank Christine Mauer	Germany Germany	1st	F. H. Whitcomb Keene
		Amanda Deyo	Keene	51		Moors Fks., N. Y	Marcelle Major Josephine Hebert	Malone, N. Y. Moors Fks, N. Y	2d	
Mar 31	Keene	Abijah H. Barrett Jr.	Keene	23	Wood worker	Keene	Abijah H. Barrett Helen M. Jenkins	Marlow Nelson	1st	Rv. W. O. Conrad Keene
		Ruth G. Champney	Keene	20		Marlow	John J. Champney Sadie E. Huntley	Claremont Claremont	1st	
Apr. 8	Keene	John H. Scripture	Keene	38	Electrician	Keene	Walter Scripture Alice J. Cram	Nelson Keene	3d	Rv. H. S. Mitchell Keene
		Annie J. Foshey	Keene	37		Plattsburg, N Y.	Henry Foshey Lucy A. Delile	Plattsburg, N. Y Plattsburg, N. Y	2d	
Apr. 19	Keene	Stephen A. Corbut	Holyoke, Ms	32	Bleacher	Russia	Alex. Corbut D. Biranoski	Russia Russia	1st	Rob't A. Ray, JP Keene
		Helen T. Kiely	Holyoke, Ms.	22		Holyoke, Ms.	Bartholo Kiely Johan'a Moriar'y	Ireland Ireland	1st	

* What marriage—whether 1st, 2d, etc.

Marriages Registered in the City of Keene, N. H., for the Year Ending November 30, 1919.

Date of Marriage.	Place of Marriage.	Name and Surname of Groom and Bride.	Residence of each at time of Marriage.	Age in years.	Occupation of Groom and Bride.	Place of Birth of each.	Names of Parents.	Birthplace of Parents.	Condition.*	Name, Residence and Official Station of person by whom married.
Apr. 21	Keene	John L. Beers	Keene	20	Pail maker	Melrose, Ms.	James G. Beers Sarah Jardine	Prince Ed Is. Prince Ed. Is.	1st	Rev. D. C, Ling Keene
		Blanche E. Chaput	Keene	20		Montreal, Ca.	Jules Chaput Eliza Donnice	Canada Altona, N Y.	1st	
Apr. 25	Keene	William Van Ness	Keene	48	Laborer	Keene	Joseph Van Ness Julia Welch	Paris, France Dublin, Ireland	2d	Rev. F.A. Leitch Keene
		Cora A. Perry	Keene	42		Keene	FrankCummings L. Richardson	Perkinsville, Vt. Stoddard	2d	
Apr. 28	Keene	Horace A. Holcomb	Keene	31	Wood worker	Hartford, Conn	Frank Holcomb Abbie A. Stevens	Keene	1st	Rv.HM.Ingham Keene
		Ethel M. Smith	Keene	26		Keene	Harrison Smith Catherine Groom	Peterboro Peterboro	1st	
May 1	Keene	George M. Blanchard	Ashby, Mass.	69	Carpenter	Fitchburg, Ms.	LeviM Blanchard Eliza Nutting	Rindge Groton, Ms.	2d	Rev. D.P. Gaines Keene
		Francella Fairbanks	Keene	67		Keene	Hosea Snow Han'h Blanchard	Westmoreland Sharon	2d	
May 5	Keene	Dennis P. Driscoll	Keene	37	Spinner	Keene	CorneliusDriscoll Hann'hLombard	Ireland Ireland	1st	Rev. D. C. Ling Keene
		Maybelle M. Yettaw	Keene	30		Canada	HenryHammond Bridget Wall	England Canada	2d	
May 7	Keene	Alezio Papile	Keene	41	Railroad sh'p	Italy	Antonio Papile F. Tartaglia	Italy Italy	2d	[J.P. F. H. Whitcomb Keene
		Antoinetta Prario	Keene	35		Italy	Pietro Prario Maria Z Valy	Italy Italy	2d	
May10	Keene	Richard E. Boyle	Keene	34	Laborer	Walpole	George A. Boyle Emily Greene	Keene Alstead	2d	Rv H.S Mitchell Keene
		Margaret Donovan	Keene	24		Keene	Pat'k Donovan Mary Reagan	Ireland Ireland	1st	
May12	Keene	Albert Gaumont	Keene	20	Wood worker	Canada	Henry Gaumont MargaretLatour	Canada Canada	1st	Rev. D. C. Ling Keene
		Emma Desnoyer	Keene	30		Canada	AdelardDesnoyer Isizidat Janvier	Canada Canada	1st	

*What marriage—whether 1st, 2d, etc.

Marriages Registered in the City of Keene, N. H., for the Year Ending November 30, 1919.

Date of Marriage.	Place of Marriage.	Name and Surname of Groom and Bride.	Residence of each at time of Marriage.	Age in years.	Occupation of Groom and Bride.	Place of Birth of each.	Names of Parents.	Birthplace of Parents.	Condition.*	Name, Residence and Official Station of person by whom married.
May14	Colebrook	William J. Hurford	Keene	23	Foreman	Brooklyn, N. Y.	Walter C Hurford	India	1st	Rev. H S. Wood Berlin
							Alice E. Johnson	England		
		Hortense M. Forbes	Colebrook	23		Colebrook	Allen A. Forbes	Colebrook	1st	
							Mary Corcoran	Lynn, Mass.		
May29	Keene	Arthur L. Russell	Keene	32	Plumber	Keene	John R. Russell	Keene	1st	Rv. H.S. Mitchell Keene
		Flora M. Fuller	Keene	35		Springfield, Vt.	Royal E. Wyman	Chester, Vt.	2d	
							Anna M. Pike	Lyme		
May 7	Manchester	Harry S. Aldrich	Keene	26	Farmer	Keene	Edwin V Aldrich	Keene	1st	Rev T. E. Cramer Manchester
							Nellie Dickerman	Stockbridge, Vt.		
		Catherine M. Spencer	Keene	18		Keene	Henry E C Spencer	Guilford, Conn.	1st	
							Jennie M. Moffatt	New Haven, Ct.		
May26	Keene	George L. Young	Keene	32	Restaurant	Swanzey	Peter Young	Grandpoint, NY	1st	Rev. D. C. Ling Keene
							Alma Bergeron	St. Gregoire, Ca.		
		Albina M. Bourassa	Keene	23		Keene	Peter X Bourassa	Plattsburg, N. Y	1st	
							Victoria L Durant	Sheldon, Vt.		
May30	Keene	George F. Taaffe	Keene	22	Salesman	Boston, Ms.	Patrick G. Taaffe	Randolph, Vt.	1st	Rev. D. C. Ling Keene
							Nellie O'Brien	Keene		
		Ruth M. Carroll	Keene	23		Keene	Philip S Carroll	Keene	1st	
							Flora Freister	Claremont		
June 3	Keene	Jacob W. Richards	Chicago, Ill.	61	Insurance	Massachusetts	Dudley J Richards	Massachusetts	3d	Rv E H Newcomb Keene
							Rebecca Ayers	Massachusetts		
		Harriette N. Ayers	Keene	50		Waterbury, Vt	James Marshall	Waterbury, Vt.	2d	
							Emily Knights	Waterbury, Vt.		
June 5	Keene	Frank C. Pearson	Cincinnati, O.	24	Engineer	Keene	Carl C. Pearson	Cleveland, O.	1st	Rv E H Newcomb Keene
							Etta E Pike	Newport		
		Elva E. Russell	Keene	23		Keene	Elmer E. Russell	Keene	1st	
							Sarah J. Sheldon	Keene		
June 7	Keene	Leon E. Wood	Keene	30	Painter	Keene	Jas E. Wood	Fitchburg, Ms.	1st	Rv E H Newcomb Keene
							Carrie J. Leonard	Grafton, Vt		
		Irene M. Phelps	Keene	22		Keene	Albert W. Phelps	Marlow	1st	
							Eunice A. Ellis	Nelson		

* What marriage—whether 1st, 2d, etc.

Marriages Registered in the City of Keene, N. H., for the Year Ending November 30, 1919.

Date of Marriage.	Place of Marriage.	Name and Surname of Groom and Bride.	Residence of each at time of Marriage.	Age in years.	Occupation of Groom and Bride.	Place of Birth of each.	Names of Parents.	Birthplace of Parents.	Condition *	Name, Residence and Official Station of person by whom married.
June 7	Keene	George E. Fish	Keene	22	Plumber	Keene	Arthur T. Fish Genie E. Perham	Langdon Hinsdale [Ms.	1st	Rev. F. A. Leitch Keene
		Helen E. Lashua	Keene	18		Templeton, Ms.	Maxin A. Lashua Edith E. Moore	S. Ashburnham, E Templeton Ms	1st	
June 16	Keene	Chester S. Merrill	Dorchest'r Ms	36	Supt. Con.	Boston, Ms.	Wm. B. Merrill Emma F. Griffith	Hudson Dixfield, Me.	1st	Rv. H. S. Mitchell Keene
		Frances B. Davis	Rockland, Me	24		Rockland, Me.	Alonzo B. Davis Carrie F. Weed	Rockland, Me. Rockland, Me.	1st	
June 17	Keene	Charles H. Strong	Keene	30	Chair maker	Littleton	Gilbert Strong Adeline Sulloway	B. Falls, Vt. Littleton	1st	Rev. H J Farnum Derry
		Edith M. Woods	Winchester	16		Jamaica, Vt.	Frank E. Woods Susie E. Cowdry	Hartford, Vt. Brimfield, Ms.	1st	
June 17	Keene	Frederick P. Frink	Keene	22	Finisher	Bridgewater, Vt	Wm. M. Frink Jennie L. Stevens	Pomfret. Vt. Bridgewater Vt	1st	Rev. D P. Gaines Keene
		Lelia M. Thayer	Keene	21		Marlboro	Rufus A Thayer Laura Fairbanks	Stafford S. Ct. Keene	1st	
June 19	Keene	Herbert D. Holton	Keene	23	Meter reader	Keene	Ernest E. Holton Addie I. Stevens	Keene Fitchburg, Ms	1st	Rv. H M. Ingham Keene
		Ethel M. Millington	Keene	17		Dover, N. J.	Walter Millingt'n Emma P. Smith	Troy, N. Y. Bedford, Eng.	1st	
June 22	Keene	Frederick Kothe	Keene	32	Jeweler	Thompsonville, [Ct	Wm. Kothe Theresa Leibel	Germany Germany	1st	Rv E H Newcomb Keene
		Louise H. Zecha	Keene	28		Chelsea, Ms.	Ferdinand Zecha Helena Vogt	Austria Germany	1st	
June 22	Keene	William C. Pike	Keene	24	Mechanic	Chelsea, Ms.	Wm. S. Pike Margaret Powell	Newfoundland Newfoundland	1st	Rev. D. P. Gaines Keene
		Margaret Mader	Everett, Ms.	24		Nova Scotia	John Mader Ida Lantz	Nova Scotia Nova Scotia	1st	
June 23	Keene	Emile D. Joyal	Keene	24	Comb maker	Canada	Mathias Joyal Marion Cummin	Canada Canada	1st	Rev C. M. Dargie Keene
		Celina Boisvert	Keene	25		Biddeford, Me.	Onassi'e Boisvert Emilie Durand	Canada Tingswick, P.Q.	1st	

* What marriage—whether 1st, 2d, etc.

Marriages Registered in the City of Keene, N. H., for the Year Ending November 30, 1919.

Date of Marriage.	Place of Marriage.	Name and Surname of Groom and Bride.	Residence of each at time of Marriage.	Age in years.	Occupation of Groom and Bride.	Place of Birth of each.	Names of Parents.	Birthplace of Parents.	Condition.*	Name, Residence and Official Station of person by whom married.
June 24	Keene	Charles E. Magovern	Keene	29	Painter	Keene	Edw. Magovern Mary Welch	Fitzwilliam Ireland	1st	Rev. D. C. Ling Keene
		Mary A. Donahue	Keene	36		Northfield, Ms.	John Donahue Elizabeth A. Ryan	Ireland Ireland	1st	
June 25	Keene	Joseph G. Smith	Ulverton, Ca.	26	Farmer	Ulverton, Ca.	Joseph C. Smith Ida Johnson	Canada Canada	1st	Rev. D. P. Gaines Keene
		Gertrude L. Doak	Keene	42		Hillhurst, Ca.	Robert W. Doak Lizzie Tisdale	Canada Canada	1st	
June 28	Keene	Fiore D'Intino	Keene	26	Comb maker	Italy	Carmine D'Intino Carmela Dindino	Italy Italy	1st	Rev. D. C. Ling Keene
		Annie Ciandello	Keene	19		Marlboro	D. Ciandello Demenica Colella	Italy Italy	1st	
May 26	Webster, Ms.	Antonio Vigneault	Keene	32	Chauffeur	Canada	Albert H. Thibodeau		1st	Rev M A Desrochers Webster, Ms.
		Julia Genest	Webster, Ms	29		Canada	Romeo Vitaline Brunelle		1st	
June 17	Nashua	Oscar Bleau	Keene	27	Machinist	Nashua	Frank Bleau Almira Chalefoux	Altona, N. Y. Moore J., N. Y.	2d	Rev. H. Tetreau Nashua
		Sadie Carpentier	Nashua	29		Nashua	Jos. Carpenter Melina Lemery	Canada Canada	1st	
July 1	Keene	Walter G. King	Keene	22	Spinner	Fairfield, Me.	George King Mary Roncho	Canada Fairfield, Me.	1st	Rev E H Newcomb Keene
		Laviolet J. Smith	Keene	27		Victoria Co. N.B	Robinson Smith Helen King	Charlotte Co N B Caribou, Me.	1st	
July 2	Henniker	James St. John	Keene	34	Highway	Hillsboro	Peter St. John Virginia Hayes	New York New York	1st	Rev E L Geissinger Henniker
		Lorenza M. Shattuck	Keene	27		Fall River, Ms.	A. Lamoureux Rose Fedu	Canada River Pt., Ms.	2d	
July 4	Keene	William R. Smyth	Keene	52	Dry Goods	Dryden, N. Y.	Sam'l M. Smyth Laura A. Ford	Richford, N. Y. Peruville, N. Y.	3d	Rev E H Newcomb Keene
		Elizabeth A. Barker	Keene	43		Harrisville	Daniel W. Barker Sarah A. Sheldon	Nelson Nelson	1st	

*What marriage—whether 1st, 2d, etc.

Marriages Registered in the City of Keene, N. H., for the Year Ending November 30, 1919.

Date of Marriage.	Place of Marriage.	Name and Surname of Groom and Bride.	Residence of each at time of Marriage.	Age in years.	Occupation of Groom and Bride.	Place of Birth of each.	Names of Parents.	Birthplace of Parents.	Condition.*	Name, Residence and Official Station of person by whom married.
July 7	Keene	Ernest R. Bradbury	Keene	26	Wood worker	Keene	Frank Bradbury Mary S. Lowe	Lewiston, Me. Saco, Me.	1st	Rv E H Newcomb Keene
		Abbie J. Bosely	Keene	26		Alstead	Julius H. Porter Emma Reynolds	Warren, Vt. Norwich, Vt.	2d	
July 7	Keene	Arthur Roux	Keene	59	Broom maker	Canada	Preston Roux M'rgar't Poisson	Canada Canada	3d	Rev. C. M. Dargie Keene
		Sarah M. Mitchell	[Ms. Winchendon,	57		Canada	John McDonald Matilde Cayou	Canada Canada	3d	
July 11	Keene	Oliver S. Lang	Keene	18	Weaver	Swanzey	Chas. E. Lang Minnie Whitc'mb	Troy Richmond	1st	Rev. D. P. Gaines Keene
		Grace C. Blanchard	Keene	21		Keene	Henry Blanchard Emma Amidon	Keene Keene	1st	
July 15	Keene	Andrew B. Wiswell	Brookline Ms.	40	Salesman	Boston, Ms.	Dexter B. Wiswell Laura F. Burton	Boston, Ms. Boston, Ms.	1st	Rv E H Newcomb Keene
		Beulah M. Worcester	Keene	35		Dorchester, Ms.	Frank Worcester Belle Hubbell	Windsor, Vt. Lake George N. Y	1st	
July 16	Keene	John M. Allen	[R.I. E. Providence	27	Clerk	Providence, R.I.	Frank B. Allen Sarah E. Phillips	Newport, R. I. Nova Scotia	1st	Rev. F. A. Leitch Keene
		Maude J. Dowville	Keene	27		Ellenburg, N. Y.	Nelson Barcomb Albina Pregent	Cherribusco, NY Ellenburg, N. Y.	2d	
July 16	Keene	Joseph R. Helff	Keene	27	Physician	W. Hoboken, N.J	Joseph G. Helff Cath. Freyberger	Newark, N. J. Calicoon Dt. N.Y	1st	Rev. D. C. Ling Keene
		Anna J. Landers	Keene	22		Keene	Garrett J Landers Mary A. Dee	Lebanon Springfield, Ms.	1st	
July 18	Keene	Hugo Wurm, Jr.	Keene	23	Weaver	Germany	Hugo Wurm Anna Bister	Germany Germany	1st	Rv E H Newcomb Keene
		Josephine LeClair	Keene	18		Keene	Joseph LeClair Mary McFadden	Worcester, Ms Ireland	1st	
July 22	Keene	Wendell P. Noyes	B. Falls, Vt.	20	Salesman	St. Albans, Vt.	John A. E. Noyes Julia M. Phillips	Canada Biddeford, Me.	1st	Rv E H Newcomb Keene
		Carolyn Wyman	Fairfield, Me.	21		Fairfield, Me.	Reuben Wyman Helen M Fairfield	Fairfield, Me. E Vassalb'ro Me	1st	

* What marriage—whether 1st, 2d, etc.

Marriages Registered in the City of Keene, N. H., for the Year Ending November 30, 1919.

Date of Marriage.	Place of Marriage.	Name and Surname of Groom and Bride.	Residence of each at time of Marriage.	Age in years.	Occupation of Groom and Bride.	Place of Birth of each.	Names of Parents.	Birthplace of Parents.	Condition.*	Name, Residence and Official Station of person by whom married.
July 22	Keene	William M. Durant	Keene	24	Lumberman	Harrisville	Jos. H. Durant M. La Bounty	Canada Canada	1st	Rv. H. S. Mitchell Keene
		Anna B. Held	Keene	29		New York City	Frederick W. File Hannah Preston	Kent, Eng. Longford, Ire.	2d	
July 23	Keene	Thomas E. Roach	Keene	45	Grocery H	Keene	Michael Roach Johanna Foley	Chicopee, Ms. Keene	1st	Rev. D. C. Ling Keene
		Nora Kenney	Keene	35		Ireland	Thos. Kenney Bridget Keane	Ireland Ireland	1st	
July 30	Keene	Alphonse Porter	Shenandoah, [Ia	29	Farmer	Shenandoah, Ia	John S. Porter Mary E. Barber	Rennington, Ind Alton, Ill.	1st	Rev. D. P. Gaines Keene
		Helen K. Chadwick	Keene	32		Boscawen	Geo. P. Chadwick Mary Mack	Boscawen Piermont	1st	
July 21	Keene	Matthew E. Lyster	Concord	48	Provisions	Concord	Jas. H. Lyster Mary Flynn	Ireland Ireland	1st	Rev. D. C. Ling Keene
		Anna E. Herrick	Keene	27		Keene	David E. Herrick Annie A. Miller	New York, N.Y. Cambridge, Ms.	1st	
Aug. 3	Keene	Harold Salley	Keene	24	Overseer	Emden, Me.	Fred Salley Anna Andrews	Maine N. Anson, Me.	2d	Rv. W. O. Conrad Keene
		Bertha M. Strout	Keene	23		Millbridge, Me.	Sidney Strout Ada Strout	Millbridge, Me. Harrington, Me	2d	
Aug. 4	Keene	Merton T. Barron	Keene	20	Laundry	Keene	Isaac T. Barron Elizabeth Gilson	Concord Stoddard	1st	Rev. C. M. Dargie Keene
		Eva J. La Rock	Keene	20		Marlboro	Henry La Rock Della Croteau	Cavendish, Vt. Keene	1st	
Aug. 5	Keene	Angelo Masiello	Ludlow, Vt.	34	Shoemaker	Italy	Pietro Masiello Maria C. Vigino	Italy Italy	1st	Rev. D. C. Ling Keene
		Anna Palazzone	Keene	21		Italy	D. Palazzone Maria C. Dostillio	Italy Italy	1st	
Aug. 6	Keene	Russell D. Palmer	Winchendon, [Ms.	32	Toy shop	Fitchburg, Ms.	Geo. E. Palmer Emogene Russell	Keene Keene	1st	Rev. F. A. Leitch Keene
		Bertha T. Knight	Keene	23		Pawtucket, R.I.	Chas. F. Knight Lillie Williams	Pawtucket, R.I. Providence, R.I.	1st	

* What marriage—whether 1st, 2d, etc.

Marriages Registered in the City of Keene, N. H., for the Year Ending November 30, 1919.

Date of Marriage.	Place of Marriage.	Name and Surname of Groom and Bride.	Residence of each at time of Marriage.	Age in years.	Occupation of Groom and Bride.	Place of Birth of each.	Names of Parents.	Birthplace of Parents.	Condition *	Name, Residence and Official Station of person by whom married.
Aug. 9	Keene	Giovanni Di Giulio	Keene	26	Blacksmith	Italy	F. Di Giulio A. Di Tomasso	Italy Italy	1st	Rev. D. C. Ling Keene
		Annina Dindino	Keene	20		Italy	C. Dindino C. Dindino	Italy Italy	1st	
Aug.11	Keene	Claude F. Rumrill	Staples, Minn	27	Laborer	Keene	Alonzo Rumrill Mary A. Durand	Winchester Northfield, Vt.	1st	Rv.W.O.Conrad Keene
		Gladys M. Hodge	Keene	21		Fitzwilliam	Winfred C.Hodge Mabel E.Whitney	E Templeton Ms Swanzey	1st	
Aug.11	Georgetown, [Ms.	Fred A. Hamblen	Keene	47	Clerk, Q Dpt.	Keene	Allen T. Hamblen Sarah Scott		2d	Rv. E.H.Weston Georgetown, Ms
		Elizabeth H.Howard	Georgetown, [Ms.	47		Boston, Ms.	Jos. W. Knights Emma E. Allison		2d	
Aug.12	Keene	Nelson Lamare	Keene	26	Gardener	Ellenburg N.Y	John Lamare Phoebe Pluff	Cnnada Canada	1st	[J.P. F. H. Whitcomb Keene
		Bessie A. Clough	Bethel, Vt.	18		Hartford, Vt.	Frank A. Clough Ellen Bruce	Vermont Clinton, Ms.	1st	
Aug.17	Keene	Seth J. Buffum	Keene	21	Ice handler	Cambridge- [port, Vt	Seth Buffum Della Holmes	Landsgrove, Vt. Derry, Vt.	1st	Rev. A. H. Reed Keene
		Ruth Castor	Keene	19		Keene	Joseph Castor Sarah Higgins	Sheldon, Vt. Brandon, Vt.	1st	
Aug.20	Keene	Dwight D. Holton	Keene	22	Marine	Winchester	George W.Holton Myra Dexter	Ft. Edward, NY Orange, Ms.	1st	Rv W.O.Conrad Keene
		Gladys P. Bullard	Keene	22		Keene	Ervin M. Bullard Mary L. Stowell	Swanzey Swanzey	1st	
Aug.24	Marlboro	Harold W. Quinn	Keene	28	Textile	Swanzey	Chas. E. Quinn Luna R. Rich	Swanzey Winchester	1st	[ter, D. D. Rv SH McColles- Marlboro
		Elsie B. Russell	Keene	26		Keene	Evelynn W Russ'll Lillian M Bartlett	Dickson, N. Y. Swanzey	1st	
Aug.24	Keene	Hugh L. Payne	Jackson, Mich	21	Machinist	Pompeii, Mich	Jas. W. Payne Violet E. Snider	Pompeii, Mich. Pompeii, Mich.	1st	Rev. A. H. Reed Keene
		Winifred A. Morris	Keene	19		Ottawa, Ca.	John A. Morris Addie A. Chase	Burry, Eng. Gauswortz, N.Y	1st	

* What marriage—whether 1st, 2d, etc.

Marriages Registered in the City of Keene, N. H., for the Year Ending November 30, 1919.

Date of Marriage.	Place of Marriage.	Name and Surname of Groom and Bride.	Residence of each at time of Marriage.	Age in years.	Occupation of Groom and Bride.	Place of Birth of each.	Names of Parents.	Birthplace of Parents.	Condition.*	Name, Residence and Official Station of person by whom married.
Aug.25	Keene	Jas. E. McIntyre	Boston, Ms.	41	Salesman	Boston, Ms.	James McIntyre Marg't Hamilton	Boston, Mass. St. John, N. B.	2d	R. A. Ray, J. P. Keene
		Jessie C. Souther	Eoston, Ms.	28		Boston, Ms.	Chas. J. Souther Jessie	Boston, Mass. Nova Scotia	1st	
Aug.30	Wilton	Charles S. Carkin	Keene	56	Blacksmith	Wilton	Albert J. Carkin Mary C. Avery	Bennington Temple	2d	Rev. E. M. Grant Wilton
		Zora S. Bugbee	Keene	50		Port Lome N.S.	O. Messenger Emeline Dean	Port Lome, N.S. Port Lome, N.S.	2d	
Aug.30	Nashua	William C. Hadley	Keene	28	Chauffeur	N. Weare	Willis V. Hadley Mary Colburn	Dunbarton N. Weare	1st	Rv. T. A Williams Nashua
		Helen M. Price	Keene	20		Keene	John F. Price Annie Wright	Attleboro, Ms. Keene	1st	
Sept. 2	Keene	Samuel Fisher	Newton, Ms.	29	Shipper	Needham, Ms.	Geo. T. Fisher Mary A. White	England England	2d	Rev. D. P. Gaines Keene
		Myrtle A. Nash	Keene	24		Marlow	Daniel O. Nash C. Mary Foote	Gilsum Francestown	1st	
Sept. 2	Keene	Ralph B. Holman	Keene	21	Draftsman	Keene	Clarence Holman Belle I. Brown	Pepperell, Ms. Stafford, Vt.	1st	Rv E H Newcomb Keene
		Marion E. Norcross	Keene	21		Templeton, Ms.	Ora V. Norcross Eva M. Sibley	Templeton, Ms. Athol, Ms.	1st	
Sept. 6	Keene	Andrew Erkkila	Fitchburg Ms	38	Tool maker	Finland	—— Erkkila Sofia Lukkarila	Finland Finland	2d	[J. P. F. H. Whitcomb Keene
		Tyyne S. Rostedt	Fitchburg Ms	28		Finland	Frank Rostedt M. Jabomaki	Finland Finland	1st	
Sept 6	Keene	Robert D. Nims	Keene	25	Laborer	Keene	Myron A. Nims Ada B. Scripture	Hinsdale Surry	1st	Rv. H. S. Mitchell Keene
		Florence L. H Colburn	Keene	20		New York, N.Y.	—— Henchel Barbara Eldridge	New York Rutland, Vt.	1st	
Sept. 9	Keene	Daniel O. Nash, Jr.	Keene	27	Mechanic	Stoddard	Daniel O. Nash Carrie M. Foote	Gilsum Francestown	1st	Rev. F. A. Leitch Keene
		Ruth L. Gober	Keene	21		Keene	Ned N. Gober Julia E. Cone	Randolph, Vt. Claremont	1st	

* What marriage—whether 1st, 2d, etc.

Marriages Registered in the City of Keene, N. H., for the Year Ending November 30, 1919.

Date of Marriage.	Place of Marriage.	Name and Surname of Groom and Bride.	Residence of each at time of Marriage.	Age in years.	Occupation of Groom and Bride.	Place of Birth of each.	Names of Parents.	Birthplace of Parents.	Condition.*	Name, Residence and Official Station of person by whom married.
Sept. 9	Spofford	John C. Faulkner, Jr.	Keene	30	Woolen Mfg.	Keene	John C. Faulkner Mary Barrett	Keene Keene	1st	Rev. J. A. Fairley Boston, Ms.
		Hazel H. Ford	Clearwater, [Fla.	28		Baltimore, Md.	Sewell Ford Lillian Sylvester	S. Levant, Me. Haverhill, Ms.	1st	
Sept 10	Keene	Ralph A. Rieth	Keene	29	Manufactur'r	Germany	Rudolf Rieth C. Schunracher	Germany Germany	1st	Rev. D. P. Gaines Keene
		Marion A. Sutton	Keene	23		Keene	Chas. L. Sutton Isa A. Knapp	Troy Winchendon Ms	1st	
Sept 15	Keene	William N. Barcome	Keene	22	Mechanic	Ellenburg, N. Y.	Nelson Barcome Albina Pregent	Ellenburg, N. Y. Ellenburg, N. Y.	1st	Rev. D. C. Ling Keene
		Mary C. Cote	Keene	18		No. Adams, Ms.	Remi Cote Emma Oliver	Montreal, Ca. Montreal, Ca.	1st	
Sept 16	Keene	Cecil Anthony Lang	Keene	23	Clerk	Swanzey	Ceylon C. Lang Susie Whitcomb	Troy Swanzey	1st	Rev. D. C. Ling Keene
		Delia C. Cheney	Keene	21		Keene	David E. Cheney Justine Dion	Canada Oldtown, Me.	1st	
Sept 20	Keene	Don L. Putnam	Keene	22	Granite wks.	Charlestown	Henry L. Putnam Grace H. Griffiith	Vermont Keene	1st	Rev. F. A. Leitch Keene
		Anna S. Thompson	Keene	20		Kezar Falls, Me	Willis Thompson Goldie M. Gould	Bar Mills, Me. S. Herain, Me.	1st	
Sept 20	Keene	Ferdinand Zecha	Keene	20	Weaver	Chelsea, Ms.	Feoriau Zecha Lena Hart	Austria Germany	1st	Rev. D. P. Gaines Keene
		Gertrude M. Barnes	Keene	16		Keene	Geo. W. Barnes Grace M. Rowe	Kennebec, Me. Marlboro	1st	
Sept 20	Lowell, Ms.	John J. Landers	Keene	31	Lawyer	Keene	Garrett J Landers Mary A. Dee	Lebanon Springfield, Ms.	1st	Rv C J. Gallagher Lowell, Ms.
		Helen I. Weed		28		Columbus, O.	Clarence M. Weed Adah Aber	Lansing, Mich. Ypsilante, Mich.	1st	
Sept 22	Keene	Edmond L. Constine	Keene	21	Toy maker	Roxbury, Vt.	Fred Constine Martha Bells	Billerica, Ms. Canada	1st	Rev. D. C. Ling Keene
		Irene M. Lovely	Keene	17		Canada	John B. Lovely Elizina Girouard	Canada Holden, Ms.	1st	

*What marriage—whether 1st, 2d, etc.

Marriages Registered in the City of Keene, N. H., for the Year Ending November 30, 1919.

Date of Marriage.	Place of Marriage	Name and Surname of Groom and Bride	Residence of each at time of Marriage.	Age in years.	Occupation of Groom and Bride.	Place of Birth of each.	Names of Parents.	Birthplace of Parents.	Condition.*	Name, Residence and Official Station of person by whom married.
Aug. 23	St. Albans, Vt.	John J. Bellrose	Keene	22	Cook	Swanton, Vt.	John Bellrose Elizabeth Kimb'll	Swanton, Vt. Canada	1st	Rev. D. G. Guest St. Albans, Vt.
		Katherine Maynard	No. Walpole	18		New Hampshire	Geo. J. Maynard Mary Manning	Utica, N. Y.	1st	
Aug. 23	Walpole	George F McLenithau	Keene	24	Lumber	Shushan, N. Y.	Fred M. Lenithan Ina Hill	Shushan, N. Y. Sandgate, Vt.	1st	[J. P. F. D. Rodenbush Walpole
		Helen F. Sawyer	Keene	27		Bennington, Vt.	Wm. Bahan Emma Sweet	California Shushan, N. Y.	2d	
Sept 29	Keene	Grover S. Gee	Keene	30	Box maker	Winchester	John A. Gee Mary R. Snell	Lyme, Conn. Winchester	2d	Rev. D. P. Gaines Keene
		Florence M Raymond	Keene	21		Walpole	Martin G. Estey Sarah E. Jones	Lester, Vt. Chester. Vt.	2d	
Sept 30	Keene	Harold C. Burby	Keene	21	Farmer	Gilsum	Lovid Burby Cora M. Howard	Fitchburg, Ms. Gilsum	1st	Rev. A H. Reed Keene
		Adeline M. Bates	Keene	19		Keene	Frank M. Bates Jennie M. Howe	Westmoreland Hancock	1st	
Oct. 1	Stoddard	Arthur M. Aten	Keene	42	Mining	Brooklyn, N. Y.	Henry F. Aten Elizabeth Mills	Tecumseh, Mich Boston, Ms.	1st	Rev. D. P. Gaines Keene
		Florence B Ellwanger	New York NY	42		Rochester, N. Y.	Geo. Ellwanger Harriet Stillson	Rochester, N. Y. Rochester, N. Y.	4h	
Oct. 4	Keene	Raymond E Hubbard	[Ct. Middletow,n	26	Manager F'y	Middletown, Ct	Henry Hubbard Addie E. Burr	Higganum, Ct. Middletown, Ct	1st	Rv. H. S. Mitchell Keene
		Inga Martell	Keene	21		Boston, Ms.	Theo. H. Martell Mary W. Baldwin	Nova Scotia Newton, Ms.	1st	
Oct. 4	Marlboro	Victor W. Newell	Keene	20	Wood worker	Winchester	Everett W Newell Josepn'e Norcross	Marlboro Winchester	1st	[ter, D. D. Rv S H McColles- Marlboro
		Madge L. Hill	Keene	22		Keene	Dan L Hill Lula G. Hodgman	Westmoreland Stoddard	1st	
Oct. 6	Keene	George R. McLeod	Keene	21	Clerk	Lynn, Ms.	John D. McLeod Flora Young	Rona, P. E. Is. Kent, N. S.	1st	Rv. H. S. Mitchell Keene
		Caroline N. Norcross	Keene	20		Brandon, Vt.	Burton Norcross Amy B. Allard	Manchester, Vt. Hancock, Vt.	1st	

* What marriage—whether 1st, 2d, etc.

Marriages Registered in the City of Keene, N. H., for the Year Ending November 30, 1919.

Date of Marriage.	Place of Marriage.	Name and Surname of Groom and Bride.	Residence of each at time of Marriage.	Age in years.	Occupation of Groom and Bride.	Place of Birth of each.	Names of Parents.	Birthplace of Parents.	Condition.*	Name, Residence and Official Station of person by whom married.
Oct. 6	Keene	Faancis H. Arnott	Keene	20	Potter	Boston, Ms.	Alexander Arnott Alice F. Coxon	Scotland Charlestown, Ill	1st	Rev. D. C. Ling Keene
		Irene E. Auger	Keene	23		Keene	Edmund Auger Nellie Lampron	Canada Lebanon	1st	
Oct. 6	Keene	Elbridge L. Campbell	Keene	39	Theatrical	Maitland, N. S.	David Campbell Hannah Schultz	Nova Scotia Nova Scotia	3d	Rev. D. P. Gaines Keene
		Jennie A. Foster	Keene	43		Berwick, N. S.	John Dezanson Elizabeth Gould	Nova Scotia Charlest'wn Ms	2d	
Oct. 8	Keene	Nath'l H. Batchelder	Keene	39	Tr. Pkg. Co.	Keene	A. T. Batchelder Alice H. Hayward	Sunapee Keeue	1st	Rv E H Newcomb Keene
		Ruth Whitcomb	Keene	32		Keene	Jonas Whitcomb Hannah P. Keyes	Keene Keene	1st	
Oct. 11	Keene	Arthur P. James	Boston, Ms.	26	R'd Time Kpr	Wales, Eng.	Joseph James Sarah	England England	1st	Rev. F A. Leitch Keene
		Ethel C. Wade	Montpelier Vt	26		Claremont	Albert P. Wade P. J. La Morder	Maine Vermont	1st	
Oct. 13	Hanover	Howard P. Warren	Keene	29	Prod'n mgr.	Keene	Charles Warren Carolyn S Porter	Westmoreland C'mbridgep't Vt	1st	Rv H. S. Mitchell Keene
		Arlene R. White	Keene	29		Keene	Irvin C. White Harriet H. Howe	Walpole Chesterfield	1st	
Oct. 13	Keene	Meddie D. Lounder	Keene	32	Pail maker	St. John, N. B.	Wm. Lounder Charlotte Neal	St. John, N. B. St. John, N. B.	1st	Rev. D. C. Ling Keene
		Cleones M. Dubois	Keene	22		Keene	Louis Dubois Elmire Parenteau	Becaucour, Ca. St. Pie, Ca.	1st	
Oct. 13	Keene	Joseph A. Gagne	Keene	32	Shoe maker	Canada	Louis J. Gagne Mary A. Hebert	Canada Canada	1st	Rev. D. C. Ling Keene
		Elvira H. Jolly	Keene	18		Keene	Frank J. Jolly Mary A. Vigneau	Keene Keene	1st	
Oct. 13	Keene	Michael Amer	Keene	24	Heel shop	Syria	Tackke Amer Annie Ganaty	Syria Syria	1st	Rev. D. C. Ling Keene
		Louise M. Montrone	Keene	18		Italy	L. Montrone Clotilda Volta	Italy Italy	1st	

* What marriage—whether 1st, 2d, etc.

Marriages Registered in the City of Keene, N. H., for the Year Ending November 30, 1919.

Date of Marriage.	Place of Marriage.	Name and Surname of Groom and Bride.	Residence of each at time of Marriage.	Age in years.	Occupation of Groom and Bride.	Place of Birth of each.	Names of Parents.	Birthplace of Parents.	Condition.*	Name, Residence and Official Station of person by whom married.
Oct. 14	Keene	Henry T. Bolio	Keene	23	Weaver	Winooski, Vt.	Frederick Bolio J. Villemere	Keene Winooski, Vt.	1st	Rv. W. O. Conrad Keene
		Josephine E. Shea	Keene	18		Fitzwilliam	Raymond Shea Alice J. Hayden	Portland, Me. Fitzwilliam	1st	
Oct. 14	Keene	John E. Cook	Keene	41	Farmer	Grafton, Vt.	Elliott J. Cook Mary S. Lindsey	Windham, Vt. Grafton, Vt.	1st	Rv. W. O. Conrad Keene
		Amy L. Dodge	Keene	30		Marlow	Willie A. Dodge Mary J. Polly	Marlow Gilsum	1st	
Oct. 18	Keene	Richard E. Bowhay	Keene	25	Weaver	Stony Creek, Ct.	Geo. Bowhay Carol'a Anderson	England Sweden	1st	Rev. A. H. Reed Keene
		Ethel M. Moore	Keene	26		England	Chas. H. Moore Annie Mound	England England	1st	
Oct. 20	Keene	Alphonse A. Couture	Fitchburg Ms	26	Garage	Canada	Edward Couture Rosalie Laferier	Canada Canada	1st	Rev. D. C. Ling Keene
		Lillian M. Bean	Keene	21		Rindge	Vital A. Bean Mabel Bosworth	Richford Vt. Royalston, Ms.	1st	
Oct. 20	Keene	Frank J. Guyette	Keene	28	Plumber	Marlboro	Joseph Guyette Clarinda Croteau	Canada Canada	1st	Rev. D. C. Ling Keene
		Hazel M. Thompson	Keene	27		Spofford	Chas. Thompson Mary Robbins	Spofford Spofford	1st	
Oct. 21	Keene	Walter E. Talbot	Keene	30	Tire maker	Swanzey	Lewis S. Talbot Flora A. Robbins	Foxboro, Ms. Charlesto'n, Ms	1st	Rv. W. O. Conrad Keene
		Addie E. Randall	Keene	27		Keene	Luther B. Randall Julia A. Conway	Richmond Richmond	1st	
Oct. 23	Keene	Charles H. Blair	Winchester	27	Teamster	Stafford Sp. Ct.	Elbridge H. Blair Loretta Colburn	Olcottville, Ct. Ellington, Ct.	1st	Rev. D. P. Gaines Keene
		Etta E. Lancey	Keene	22		Bald'insville Ms	Wm. E. Lancey Emily Collins	Wilmot Dummerston Vt	2d	
Oct. 26	Keene	Daniel J. Donovan	Keene	43	Brakeman	Winchester	John Donovan Mary Donovan	Ireland Boston, Ms.	2d	Rv. W. O. Conrad Keene
		Minnie A. Crocker	Keene	30		Goshen Cor. N. B	Edward Wilmot Victoria Stock'on	New Brunswick New Brunswick	2d	

* What marriage—whether 1st, 2d, etc.

Marriages Registered in the City of Keene, N. H., for the Year Ending November 30, 1919.

Date of Marriage.	Place of Marriage.	Name and Surname of Groom and Bride.	Residence of each at time of Marriage.	Age in years.	Occupation of Groom and Bride.	Place of Birth of each.	Names of Parents.	Birthplace of Parents.	Condition.*	Name, Residence and Official Station of person by whom married.
Oct. 27	Keene	Philip Pellerin	Keene	59	Woolen mill	Canada	Francois Pellerin Sophie Gilmete	Canada Canada	2d	Rev. D. C. Ling Keene
		Virginia Vigneault	Keene	49		Canada	S. Vigneault Dilma Morin	Canada Canada	2d	
Nov. 10	Keene	Elijah A. Robbins	Greenfield, Ms	27	Machinist	Amherst	David C. Robbins G. Whittemore	Newport Nashua	1st	Rv EH Newcomb Keene
		Bessie M. Carey	Keene	17		Keene	Barnard C. Carey Eva R. Royce	Chesterfield Chesterfield	1st	
Nov. 11	Keene	Anthony J. Liebler	New York, NY	23	Con. Engineer	New York, N.Y.	Jos. A. Liebler Harriet E. Lasher	New York, N.Y. New York, N.Y.	1st	Rv. C. M. Dargie Keene
		Cora E. Baldwin	Keene	29		Keene	Thos. H. Baldwin Cynthia B Barron	Pittsford, Vt. Brattleboro, Vt.	1st	
Nov. 15	Keene	Giavanno Sartorio	Keene	26	Heel shop	Italy	Fr'cisco Sartorio Dominica Rosa	Italy Italy	1st	Rv. C. M. Dargie Keene
		Filomena Papile	Keene	16		Keene	Louis Papile Mary Trubbiano	Italy Italy	1st	
Nov. 15	Manchester	Robert E. Harris	Keene	30	Truckman	Keene	Fred A. Harris Ida E. Bliss	Troy Whitingham, Vt	1st	Rv. W. R. Foshay Manchester
		Doris C. Marshall	Keene	24		Fitzwilliam	Albert Marshall Marcia Damon	Jaffrey Fitzwilliam	1st	
Nov. 15	Keene	Lewis E. Daggett	Keene	24	Carpenter	Westmoreland	Walter S. Daggett Flora L. Evans	Westmoreland Alstead	1st	Rv. H. S. Mitchell Keene
		Evelyn F. Wilkins	Keene	22		Keene	Fred H. Wilkins Grace M. Fruean	Montague, Ms. Williamsb'g Ms	1st	
Nov. 17	Keene	Ronald P. Bach	New York, NY	28	Asst. mgr.	Middletown	John H. C. Bach Edith Euble	Perth Amboy NJ New York, N.Y.	1st	Rev. D. P. Gaines Keene
		Priscilla S. Goodnow	Keene	23		Keene	W. H. Goodnow Anna Putnam	Lyme Fitchburg, Ms.	1st	
Nov. 18	Keene	Joseph H. Toussaint	Keene	19	Chair shop	Gardner, Ms.	Eug'ne Toussaint Mary Richard	Canada Canada	1st	[J.P. F. H. Whitcomb Keene
		Ida M. Trombley	Keene	24		Westmoreland	Erial Howland Florence Rogers	Providence, R.I. Chatham, Ms.	3d	

*What marriage--whether 1st, 2d, etc.

Marriages Registered in the City of Keene, N. H., for the Year Ending November 30, 1919.

Date of Marriage.	Place of Marriage.	Name and Surname of Groom and Bride.	Residence of each at time of Marriage.	Age in years.	Occupation of Groom and Bride.	Place of Birth of each.	Names of Parents.	Birthplace of Parents.	Condition.*	Name, Residence and Official Station of person by whom married.
Nov.16	Keene	Joseph Hamelin	Keene	59	Machinist	Canada	Chas. Hamelin Margaret Gebo	Canada Canada	2d	Rev. D. C. Ling Keene
		Octave Corron	Keene	63		New York State	Nelson Barcomb Almira	Canada Canada	3d	
Nov.17	Keene	Arthur D. Irwin	Keene	32	Highway dpt	Keene	Michael Erwin Catherine Gary	Ireland Ireland	1st	Rev. D. C. Ling Keene
		Katharine Keating	Keene	24		Keene	Jere. Keating M'rg'ret Donov'n	Ireland Ireland	1st	
Nov.24	Keene	Walter M. Hammond	Keene	20	Plumber	Keene	Harry Hammond Bridget Wall	England Canada	1st	Rev. D. C. Ling Keene
		Helen C. Guyette	Keene	17		Winchendon Ms	Wilfred Guyetete Olive Fournier	Canada Canada	1st	
Nov.26	Keene	George C. Towne	Keene	57	Agent	Milford	Ezra C. Towne Nancy O. Burns	Bow Milford	2d	Rv. H. S. Mitchell Keene
		Irena M. Damon	Keene	50		Shelburne, Vt.	Hom'r Goodridge Lucilda	Lowell, Vt. Lowell, Vt.	2d	
Nov.26	Keene	Joseph A. Boyea	Keene	18	Toy shop	Keene	Joseph Boyea Ge'gian'a Buskey	New York State Somersworth	1st	Rev. A. H. Reed Keene
		Ethel M. Flagg	Keene	21		Fitzwilliam	Henry M. Flagg Annie M. Bailey	Ashburnh'm Ms Winchendon Ms	1st	
Nov.26	Keene	John H. Williams	Keene	37	Painter	Providence, R.I.	Henry J Williams Ellen J. Connors	Fall River, Ms. Providence, R.I.	1st	Rev. F. A. Leitch Keene
		Ann M. Thompson	Keene	36		Campbellt'n NB	Geo. Thompson Jane Crawford	Ireland Ireland	1st	
Nov.26	Keene	Leon H. Cummings	Keene	19	Chauffeur	Keene	Fred J. Cummings Rossa Ellis	Keene Keene	1st	Rev. F. A. Leitch Keene
		Eleanor G. Cushman	Keene	21		Pueblo, Col.	Leslie E Cushman Marjorie E. Howe	Denver, Col. Red Bluff, Cal.	1st	
Nov.27	Keene	Michael Horrigan	Lowell, Ms.	33	Boiler maker	Ireland	Dennis Horrigan Mary Wrenn	Ireland Ireland	1st	Rv. C. M. Dargie Keene
		Katharine Kenney	Keene	38		Ireland	Thos. Kenney Bridget Keane	Ireland Ireland	1st	

* What marriage—whether 1st, 2d, etc.

Marriages Registered in the City of Keene, N. H., for the Year Ending November 30, 1919.

Date of Marriage.	Place of Marriage.	Name and Surname of Groom and Bride.	Residence of each at time of Marriage.	Age in years.	Occupation of Groom and Bride.	Place of Birth of each.	Names of Parents.	Birthplace of Parents.	Condition.*	Name, Residence and Official Station of person by whom married.
Nov.27	Keene	William B. Cheney	Keene	48	Painter	Danville Green, Vt.	Jos. I. Cheney Lucy Bomier	Canada Canada	1st	Rev. D. C. Ling Keene
		Beulah May Walker	Keene	23		Springfield, Vt.	Geo. Walker Lizzie Walker	Schnectady N Y Springfield, Vt.	1st	
Nov.27	Keene	Rudolph J. Bergeron	Keene	24	Shear tender	Keene	Jos. Bergeron Lydia Dubois	Canada Canada	1st	Rev. D. C. Ling Keene
		Lillian M. Sweet	Keene	23		Holyoke	Edward Sweet Rose Dupee	Shaftsbury, Vt. Hinsdale	1st	
Nov.26	Keene	Charles F. Sumner	Keene	38	Bookkeeper	Keene	Aaron B. Sumner Clara A. Newell	Chesterfield E. Jaffrey	1st	Rev. D.P. Gaines Keene
		Julia E. Whitcomb	Keene	34		Troy	Chas. Whitcomb Lulu L. Grimes	Troy Gardner, Ms.	1st	
Nov.27	Keene	Jerome J. Rutherford	Arlington, Ms	25	Electrician	Eastport, Me.	John Rutherford Nellie Cassidy	Calais, Me. Calais, Me.	1st	Rv. W.O. Conrad Keene
		Julia H. Tenney	Keene	25		Eastport, Me.	Clifford H Tenney Clara Lowell	Marlboro Marlow	1st	
Nov.29	Keene	Adam A. Fuller	Burlington Vt	29	Chef	Saranac, N. Y.	Samuel Fuller Ormenia Bordeau	Canada Canada	1st	Rev. D. C. Ling Keene
		Lena A. Mulcahy	Keene	25		Ireland	Michael Mulcahy Ellen Lenane	Ireland Ireland	1st	
May13	Easton, Ms.	Frank M. Reid	Keene	27	Chauffeur	Nova Scotia	Geo. S. Reid Louise Butcher		1st	Rev. S. Knowles Easton, Ms.
		Florence M. Deckman	Boston, Ms.	28		Nova Scotia	John C. Deckman Jane Holman		1st	

* What marriage—whether 1st, 2d, etc.

Deaths Registered in the City of Keene, N. H., for the Year Ending November 30, 1919.

Date of Death.	Name and Surname of the Deceased.	Age. Years.	Age. Months.	Age. Days.	Place of Birth.	Sex and Cond'n. Male or Female.	Sex and Cond'n. S., M., W.*	Place of Birth. Father.	Place of Birth. Mother.	Name of Father.	Maiden Name of Mother.
1918											
Nov. 30	Caroline M. Pratt	93	9	28	Nelson	F	W	Nelson	Nelson	Noah Hardy	
Dec. 1	Eunice Allen	84	11	25	Marlow	F	W	Hartland, Vt.		Levi B. Farr	Betsey Priest
" 2	Charles W. W. Ball	72			Winchester	M	W			William Ball	
" 3	Joseph S. Dacota	59				M					
" 7	Warren H. Bissell		3	25	Keene	M	S	Keene	Chesterfield	Clinton E. Bissell	Verna Jackson
" 8	Carleton E Fairbanks	1	11	9	Keene	M	S	Fitzwilliam	Royalston, Ms.	Geo. E. Fairbanks	Bertha M Shepards'n
" 8	Joanna Aiken	48		26	Gardner, Mass.	F	M	Ireland	Ireland	Jas. Ballanstine	Julia King
" 9	Harry S. Amsden	38	8		Worcester, Mass.	M	M	Barre, Ms.	Bowdoinham Me	Frank E. Amsden	Lorenza Whitmore
" 9	Raymond Dow	40			Waterbury, Vt.	M	M			John E. Dow	Almira B. Barrett
" 10	Michael Patterson	62				M	W	England	England	John Patterson	
" 10	Grace I. Darling	60	9	5	E. Bethel, Vt.	F	S	Westminster, Vt.	Sherburn, Me.	La F. C. Darling	Mary A. Adams
" 10	Irene M. Higgins	14	1	10	Union, Conn.	F	S	Taunton, Ms.	Uxbridge, Ms.	Edgar V. Higgins	Olive Spring
" 13	Adeline S. Graves	58	9	21	Williamsburg, Ms.	F	W	Cummington, Ms	Stockholm, N. Y.	Heritha N. Shaw	Lucy S. Reed
" 14	Daniel Munroe	35			Providence, R. I.	M	M	Cape Breton	Eastport, Me	George Munroe	Susan Eaton
" 14	Madella B. Fowler	57	3		Keene	F	M	Fitzwilliam	Dummerston, Vt.	Benj. W. Byam	Martha A. Saunders
" 14	Rockwell F. Craig	66	7	15	Ryegate, Vt.	M	M	Bradford, Vt.	Scotland	Robert Craig	Nancy Keenan
" 16	Richard Bellefleur		5	23	Keene	M	S	Norwich, Conn.	Gardner, Ms.	Armond J. Bellefleur	Dora M. Gauthier
1902											
July 8	Eliza Wright Frost	83	3	6	Keene	F	W	Keene	Surry	Caleb Wright	Sarah Reed
1918											
Nov. 8	Ella C. Frost	73			Brattleboro, Vt.	F	S		Keene	Harlow Frost	Eliza Wright
Dec. 18	Margaret F. Jewett	12			Keene	F	S	Nelson	Nelson	Harry W. Jewett	Fanny Hardy
" 18	Rosamond Cady	28	1	27	Alstead	F	M	Woodstock, Vt.	Surry	Sam'l L. Newton	Rosamond Allen
" 18	Mary J. Wright	83	8	9	Rindge	F	W	Marlboro	Fitzwilliam	Calvin Bemis	Deborah S. Brewer
" 19	John M. Fay	41	6	8	Woodstock, Vt.	M	S	Woodstock, Vt.	Woodstock, Vt.	Charles Fay	Sylvia M. Frink
" 19	Cora Bell Blood	47	1	5	Hillsboro	F	M	Hillsboro	Roxbury	Milan K. Burt	Elizabeth J. Bridge
" 19	Lois E. Cheney	33	1	3	Westfield, N. Y.	F	M			George Pilsboro	
" 20	Ellen M. Bradford	69	5	9		F	M				
" 21	Grace W. Patch	42	11	13	Keene	F	S	Harvard, Ms.	Troy	John W. Patch	Abbie S. Rahn
" 23	Nellie J. Hall	62	4	13	Keene	F	M	Stoddard	Keene	Nathaniel G. Joslin	Ellen E. Ellis

*Single, married or widowed.

Deaths Registered in the City of Keene, N. H., for the Year Ending November 30, 1919.

Date of Death.	Name and Surname of the Deceased.	Age. Years.	Age. Months.	Age. Days.	Place of Birth.	Sex and Cond'n. Male or Female.	Sex and Cond'n. S., M., W.*	Place of Birth. Father.	Place of Birth. Mother.	Name of Father.	Maiden Name of Mother.
Dec. 24	Fanny C. Nims	46	7	8	Keene	F	S	Sullivan	Roxbury	Elmer A. Nims	Ellen M. Billings
" 27	Elizabeth J. Smith	4	8	14	Lancaster	F	S	Detroit, Mich.	New York, N. Y.	Willis O. Smith	Lillie Althans
" 28	George S. Goddard	83	2	10		M					
" 28	Peter A. Bergeron	25				M					
" 28	James C. Cone				Keene	M	S	Keene	Keene	James H. Cone	Mary C. Crosby
" 28	Lovilla J. L. Tuttle	64	5	25	Marlow	F	M	Marlow		Francis M. Lewis	Mary A. Thompson
" 29	Emelie D. Boisvert	58	6	28	Tingwick, P. Q.	F	M	Canada	Canada	Octave Durand	Marie Brovisard
" 29	Mary E. Sewall	72	6	26	Blue Hill, Me.	F	M	Bloomfield, Me.	Bloomfield, Me.	Isaiah Dole	Elizabeth Pearson
" 30	Theo Bell Bergeron	26	9	25	Hinsdale	F	S	Canada	Canada	Nap. M. Bergeron	Adaline Bushey
" 30	Marietta Gardner	71	5	7	Warwick, Ms.	F	W	Warwick, Ms.		Benjamin Tower	
" 31	Bessie F. Leach	31	4	14	Surry	F	M		Surry	Frank Poole	Emma Knight
" 27	—— Leach				Gardner Ms.		S		Surry	Harry Leach	Bessie F. Poole
" 31	Charles F. Farnum	62	9	5	Washington	M	M			Heman Farnum	Sylvia Lowell
1919											
Jan. 2	Onesime Beaudoin	32			Canada	M		Canada	Canada	Ephraim Beaudoin	
" 5	Joseph Bergeron	48	5	8	Canada	M	M	Canada	Canada	Peter Bergeron	
" 5	Francis P McCushing	33	3	22	Keene	M	S	Ireland	Lowell, Ms.	Patrick McCushing	Annie M. Bowen
" 5	Frances C. Robertson	84	9	30	Tyngsboro, Ms.	F	W	Tyngsboro, Ms.	Westford, Ms.	Ebenezer Swan	Mary Leighton
" 5	Laura A. Rice	52	5	3	Canada	F	M	Maine	Canada	Nelson G. Bartlett	Caroline M. Smith
" 7	Mary M. Cook	90	5	22		F	W				
" 8	Lewis Bruce	68	5	29	Canada	M	W				
" 9	Sarah J. Webster	51	3	11	Danville, P. Q.	F	M			John Conley	Elizabeth Polter
" 12	Roy H. Scruton	22	7	18		M	S			Fred Scruton	Eva M.
" 12	Clara B. Steele	84	4	23	Hartford, Vt.	F	W	Hartford, Vt.	Enfield, Conn.	Jonathan Bugbee	Cynthia Pease
" 13	John J. Driscoll			4	Keene	M	S	Manchester	Keene	John J. Driscoll	Ellen Gilmore
" 16	Frank I. Robinson	22	3	13	Springfield, Vt.	M	M	Canada	Williston, Vt.	Adolphus Robinson	Lucy Blanchard
" 16	James B. Duffey	48	4	2	Keene	M	W	Ireland	Ireland	Francis P. Duffey	Mary A. Kelley
" 17	Esther L. Towne	12	9	1	Nelson	F	S	Harrisville	Nelson	Edward M. Towne	Hattie L. Robbins
" 17	Henry S. Stevens	59	3	21	Boston, Ms.	M	M		Jaffrey	Henry R. Stevens	Mary C. Kidder
" 19	Rhoda A. Kendall	82	11		Danville, Vt.	F	S	Charlestown	Stoddard	Alphens Kendall	Morea Dodge

*Single, married or widowed.

Deaths Registered in the City of Keene, N. H., for the Year Ending November 30, 1919.

Date of Death.	Name and Surname of the Deceased.	Age. Years.	Age. Months.	Age. Days.	Place of Birth.	Sex and Cond'n Male or Female.	Sex and Cond'n S., M., W.*	Place of Birth. Father.	Place of Birth. Mother.	Name of Father.	Maiden Name of Mother.
Jan. 21	—— Hill				Keene	M	S	Winchester	Granville, Ms.	Alonzo Hill	Grace Kellogg
" 23	Franklin D. Knapp	83	9	9	Marlboro, Vt.	M	W			Asa Knapp	Relief Higley
" 23	Mary J. Dinagan	61	7		Mt. Holly, Vt.	F	M	Scotland	Scotland	Harry I. Tole	Mary Glass
" 23	Sarah H. Welch	81	8	17	Keene	F	W	Keene		Lewis Bridge	Martha Phillips
" 26	Sarah Gordon	66	3	30	Fitzwilliam	F	W	Scotland	Scotland	Robert Brooks	Sarah Brooks
" 28	—— Brosnahan				Keene	F	S	Bellows Falls, Vt.	Walpole	John J. Brosnahan	Margaret Riley
" 28	Mary M. Ballou	89	9	28	Swanzey	F	W			Benjamin Mason	Almeda Woodcock
" 28	Katherine Doran	67	7	10		F					
" 30	Maud A. Hill	24	9	13	Winchendon, Ms.	F	M	Peterboro	Morgan, Vt.	Dennis B. Piper	Alice M. Robbins
" 31	Ida Beliveau	4	3	2	Harrisville	F	S	Canada	Canada	Thomas Beliveau	Lena
Feb. 4	Leon E. Longevar	26	5	21	Keene	M	M	Keene	Keene	—— Longevar	
" 7	Richard H. Hill	23	11	13	Keene	M	W	Keene	Swanzey	William H. Hill	Anna M. Dickinson
" 9	Jane Jardine	76	2	19	Prince Ed Is.	F	W	Nova Scotia	Nova Scotia	Benjamin Beers	Hannah Beers
" 10	Ansel Bishop	77	1	5	Hubbardston, Ms.	M	W	Warwick, Ms.	Hubbardston Ms	David Bishop	Rebecca Kendall
" 12	Ina M. Messenger	43	6	3	Springfield, Vt.	F	M			Delos Allison	Mary Allison
" 12	Almerion M. Grove	72	5	20	Carsburgh, Vt.	M	M			Horace Grove	Betsey Bishop
" 13	Helenie J. Hanninen		2	16	Keene	F	S	Finland	Finland	Wm. Hanninen	Tynni Sellenpaa
" 15	Horace N. Irish	75	11	13	Colchester, Vt.	M	W				
" 18	Alma W. Fisher	80	2	4		F	W				
" 19	Agnes I. Trombley			5	Keene	F	S	New York State	Nashua	Napoleon Trombley	Delia Paradise
" 21	Frank N. Johnson	39	1	22	Keene	M	M	Vershire, Vt.	Shirley, Ms.	Chas. L. Johnson	Mary Tenney
" 25	Edwin W. Houghton	78	8	17		M					
" 25	James E. Wood	69	5	18	Fitchburg, Ms.	M	M	England	Scotland	Timothy Wood	Hannah Catlin
" 26	Sarah A. Buffum	92		20	Northfield, Ms.	F	W	Northfield, Ms.	Northfield, Ms.	Asa Stratton	Sophia Holton
" 26	Mary A. Taylor	62			Ireland	F	W	Ireland	Ireland	Stephen Malloy	Mary Malloy
" 27	Elmira Domina	63	9	7	Ft. Henry, N. Y,	F	M	Canada	Canada	Jeremiah Deyo	Salina Riley
" 28	Effie I. Fogg	52	3	9	Keene	F	M	Surry	Gilsum	John Carpenter	Nancy E. Kingsbury
Mar. 3	Mary E. Hamblet	67	7	23	Warwick, Ms.	F	W				
" 5	Clinton P. Bugbee	68	2	2	Hancock	M	M	Pomphret, Vt.	Hudson	Henry Bugbee	Sarah L. Pierce
" 7	Solon Bemis	79	6	12	Brookfield, Ms.	M		Brookfield, Ms.	Brookfield, Ms.	John Bemis	Mary Newton

*Single, married or widowed.

Deaths Registered in the City of Keene, N. H., for the Year Ending November 30, 1919.

Date of Death.	Name and Surname of the Deceased.	Age. Years.	Age. Months.	Age. Days.	Place of Birth.	Sex and Cond'n Male or Female.	Sex and Cond'n S., M., W.*	Place of Birth. Father.	Place of Birth. Mother.	Name of Father.	Maiden Name of Mother.
Mar. 8	Helen R. Blythe		1	4	Keene	F	S	St. Albans, Vt.	Ellengburgh, N.Y	Benj. F. Blythe	Abbie M. Boyea
" 9	Alta L. Whitney	6		12	Marlboro	F	S	Grafton, Mass.	Marlboro	Orin Whitney	Mary Hill
" 9	Annie E. Hammond	65	1	9	Unadilla, N. Y.	F	M	Hancock	Chesterfield	Joseph Fletcher	Sarah Streeter
" 9	Lydia Dupuis	17	7	4		F					
" 10	Filanise Roux	61	10	11	St. Gregoire, Ca.	F	M	Canada	Canada	Esidore Poisson	Louise Charet
" 10	Nellie M. Keane	25	3	24	Keene	F	S	Ireland	Ireland	John J. Keane	Annie F. Hodnett
" 11	Marguerite E. White	27	1	9	Riv. Larison, N. B.	F	M			John Milly	
" 13	Lewis W. Holmes	70	10	16	Reedsville, Vt.	M	M	Grafton, Vt. [Ms		Lewis Holmes	Sarah Clark
" 14	Ellen P. Cheney	77		11	S. Ashburnham, Ms.	F	W	S. Ashburnham,	Gardner, Mass.	Ivers Burgess	Mary Gates
" 17	Alvin H. Patria			3	Keene	M	S	Winchendon, Ms.	Worcester, Mass.	John Patria	Florence F. Moses
" 17	Daniel W. Barker	78	2	1	Nelson	M	W	Nelson	Nelson	Chauncey Barker	Lura Bryant
" 18	Erico Masiello		1	22	Keene	M	S	Italy	Italy	Matteo Masiello	Jennie Alonzo
	Edward S. Griffith					M					
" 19	Jennie M. Holden	83	4		Ireland	F	M		Ireland	—— Buckley	—— Creeden
" 23	Florence E. Derosier				Keene	F	S	Keene	Marlboro	Wilfred J. Derosier	Mary Rivers
" 28	Mary J. Hebert	79	7	14	Canada	F	W	Canada	Canada	Charles Roy	
" 28	Charles P. Nash	50	2	24		M					
" 29	Harrison H. Wallen	80	4	15	Hinsdale	M	M	Guilford, Vt.		R. Wallen	Lydia Darling
" 30	Katherine E. Griffin	87	10	6	Ireland	F	M	Ireland	Ireland	John Keyes	Bridget Fallon
" 31	Josephine Burgess	59	5	15	Ashburnham, Ms.	F	S	Ashburnham, Ms	Fitchburg, Mass.	Luther Burgess	Elvira J. Goodfellow
Apr. 1	Clarence Wall			11	Keene	M	S	Canada		Patrick Wall	Mary L. Lower
" 2	William C. Barrett	81	8	18	Hinsdale	M	M			John Barrett	
" 2	Tellis Merchant	70	5	1	Canada	M	M	Canada	Canada	John Merchant	Margaret Miller
" 3	Isabell Woolard	36	2	19	Keene	F	M	Keene	Keene	Walter Reed	Jennie Fellows
" 3	Mary E. Curran	61			United States	F	S	Ireland	Ireland	—— Curran	
" 4	Maria M. Fellows	85	9	6	Ashland	F	W			—— Peasley	
" 5	Russell H. Ward	20	5	5		M	S	Swanzey	Marlboro	William H. Ward	Maud M. Bruce
" 6	Mary W. Fiske	59	4	22	Keene	F	S	Keene	Keene	Francis S. Fiske	Lucy A. F. Wilson
" 7	—— Sprague				Keene	M	S		Bellows Falls, Vt.		Maddalena Sprague
" 10	Luna B. Wright	42	7	13	Surry	F	S	Connecticut	Surry	Wm. H. Wright	Mary E. Horton

* Single, married or widowed.

Deaths Registered in the City of Keene N. H., for the Year Ending November 30, 1919.

Date of Death.	Name and Surname of the Deceased.	Age. Years.	Age. Months.	Age. Days.	Place of Birth.	Sex and Cond'n. Male or Female.	Sex and Cond'n. S., M., W.*	Place of Birth. Father.	Place of Birth. Mother.	Name of Father.	Maiden Name of Mother.
Apr. 11	Sidney C. Aldrich	46	11	8	Troy	M	M	Swanzey	Swanzey	George H. Aldrich	HannahA Thompson
" 12	William N. Austin		2	4	E. Candia	M	S			Edward Davis	Ida May Davis
" 13	John McCarthy	85	3	2	Ireland	M		Ireland	Ireland	Timothy McCarthy	Katherine Hennesy
" 13	Samuel S. Quinn	79	7	26	Hadley, Mass.	M	M			Carlos Quinn	Maria Elmore
" 14	John Hill	50				M	M				
" 14	Bertha F. Hubbard	70	8			F	W				
" 18	Martha Watkins	82		11	Putney, Vt.	F	W			Preston Taft	Patty Whitcomb
" 21	Helen L. Wyman	48	10	24	Keene	F	S	Keene	Walpole	Charles W. Wyman	Harriet M. Emerson
" 23	KathrynEPatterson		1	1	Keene	F	S	Townsend, Vt.	Ashbury, N. J.	Frank Patterson	Ethel Lippincott
" 24	Addie A. Trombly	57	9	21	Keysville, N. Y.	F	M	New York	New York	Richm'nd Hathaway	Betsey Elliot
" 25	Geraldine E. Tobias	4	9	19	Marlboro	F	S	Troy	Chesham	Wm. Tobias	Eva Sherwin
" 27	Joseph Secore	47			Belmont, N. Y.	M	S			Theodore Secore	
" 28	Laura M. Kennedy	76		11	Vermont	F	S			Hugh Kennedy	Maria Marsh
" 29	—— Papile				Keene	F	S	Italy	Italy	Louis Papile	Mrs. L. Papile
May 1	Maddalena Sprague	23	1	3	Bellows Falls, Vt.	F	S	S.Londonderry, [Vt.	Springfield, Vt.	B. T. Sprague	Ella C. Randall
" 1	Christine Campbell	33	8	19	Keene	F	M	Marlow	St. Albans, B. Vt.	Murray V. Wright	Lillie Smith
" 1	Patrick Burns	52	2	2	Keene	M	S	Ireland	Ireland	Patrick Burns	Winnifred Gibbens
" 2	Hattie L. Kent	38	10	15	Hopkinton, Mass.	F	M			Chas. I. Pettis	Abbie Eugley
" 2	Exara Guay	79	4	20	Canada	F	W	Canada	Canada	David Auge	Sophia Muiote
" 4	Lyman H. Fisher	84	9	19	Hinsdale	M	W	Hinsdale	Richmond	Jesse Fisher	Hannah Weeks
" 4	Mary B. Hamelin	57	6	25	Canada	F	M	Canada	Canada	Lawrence Corron	Florence Contiere
" 7	—— Puopolo				Keene	F	S	Italy	Italy	Rocci Puopolo	Josephine Rano
" 8	Dennis Kelley	70				M					
" 8	Ella D. Brown	53	3	27	Lyme	F	M	Lyme		—— Lamphier	
" 11	John Tatro	38			Canada	M	M	Canada	Canada	Theophile Tatro	Cecile McQuille
" 12	Esther McClellan	82	6	19	Greenfield, Mass.	F	W			James H. Newton	Esther Hale
" 14	Silas M. Dinsmoor	82	10	22	Antrim	M	W	Antrim	Stoddard	Silas Dinsmoor	Claressa Copeland
" 14	Daniel Hannafin	62			Keene	M	S	Ireland	Ireland	Gregory Hannafin	Mary Fitzgerald
" 18	Edward C. Dee	1	8	1	Keene	M	S	Keene	Keene	Edward P. Dee	Elizabeth Sullivan
" 19	Donald A. Fuller	4	4	29	Keene	M	S	New Boston	Alstead	Arthur C. Fuller	Elsie M. Cady

*Single, married or widowed.

Deaths Registered in the City of Keene N. H., for the Year Ending November 30, 1919.

Date of Death.	Name and Surname of the Deceased.	Age. Years.	Age. Months.	Age. Days.	Place of Birth.	Sex and Cond'n. Male or Female.	Sex and Cond'n. S., M., W.*	Place of Birth. Father.	Place of Birth. Mother.	Name of Father.	Maiden Name of Mother.
May 19	James E. Thurston	76	2	16	Keene	M	M		Stoddard	Weston Thurston	Harriet Scott
" 21	Addie M. Metcalf	68	4	11	Brattleboro, Vt.	F	W	Troy	Chesterfield	Oren Starkey	Sarah O. Stoddard
" 22	Lewis E. Drolet	27	3	7	Keene	M	M	Vermont	New Hampshire	Frank G. Drolet	Nellie A. Hannon
" 22	Curtis G. Britton	75	8		Westmoreland	M	W	Westmoreland		Ebenezer Britton	Betsey Fuller
" 27	Mary A. Jones	44	8	7	Troy	F	S	Vernon, Vt.	Vernon, Vt.	Edward Jones	Mary Enright
" 28	Henry W. Hall	67	2	25	Orange, Ms.	M	M	Keene	Hinsdale,	Geo. B. Hall	Susan Elmore
" 28	Jane A. Green	77			Milford	F	W	Milford	Temple	—— Hutchinson	
" 29	Cornelia Stanley	76	10	29	Chagy, N. Y.	F	M			Frank Baldwin	
" 30	Vernald F. Turcott	3	5	16	Lowell, Ms.	M	S	Canada	Keene	Samuel J. Turcotte	Florence M. Morell
June 1	Gladys Paro				Keene	F	S				Bessie Paro
" 1	Jane Ellis	81	6	3	Swanzey	F	W	Vermont	Swanzey	—— Warren	
" 1	Wm. B. Allen	78	3	18	Surry	M		Surry	Westmoreland	Daniel Allen	Deidamia Wilbur
" 4	Wm. H. Hurd	84	7	27		M	W				
" 5	Mary Burns	84				F					
" 5	EmmaC.Templeman	73	5	23		F					
" 7	Mary A. Jerome	64	6	14	Barnard, Vt.	F	M	Warwick, Ms.	Winchester	John A. Lesure	Lucy M. Morse
" 7	Benj. L. Goldsmith	2	4	4	Swanzey	M	S	Russia	Russia	Isador Goldsmith	Ida Brookstine
" 9	Walter E. Mason	66	7	11	Chichester	M	M	Chichester	Chichester	Jesse M. Mason	Jane Lewis
" 10	Mary Neaves	37		16	Thompsonville, Ct.	F	M	Germany	Germany	Wm. Kothe	Toriss Loubel
" 12	Wm. P. Carleton	71	9	2	Winchester	M	M	Winchester	Heath, Ms.	Parmalee Carleton	Hannah Gale
" 12	John T. Royle	67			Philadelphia, Pa.	M	W			John Royle	Mary Jane
" 15	Jos. W. Leach	23			Keene	M	S	Keene	Keene	Fred A. Leach	Frances Ruffle
" 20	Delia Guyett	47	4	2	Highgate, Vt.	F	M	Burlington, Vt.	Highgate, Vt.	Newell Pair	Martha Greenia
" 23	Arthur Bergeron	61	2	6	Canada	M	M	Canada	Canada	Jos. Bergeron	Marie A. Beliveau
" 23	—— Cody				Keene	M	S	Fall River, Ms.	Thorndike, Ms.	Joseph Cody	Lena Bessette
" 24	Edgar D.Shepardson	64	3	29	Marlow	M	M	Guilford, Vt.	Stoddard	George Shepardson	Electa Copeland
" 24	—— Mackey				Keene	M	S	Marlboro	Keene	Alfred J. Mackey	Mary E. Bourassa
" 24	John F. Low	63	11	4		M	M				
" 21	Fanny M. Gilmore	77	3	24	Keene	F	W	Swanzey	Keene	Oren Dickinson	Emily H. Willson
July 3	A. Matilda Shackley	66	2	9	Saco, Me.	F	W	Saco, Me.	Saco, Me.	Stephen Fletcher	Lucy Mitchell

*Single, married or widowed.

Deaths Registered in the City of Keene, N. H., for the Year Ending November 30, 1919.

Date of Death.	Name and Surname of the Deceased.	Age. Years.	Age. Months.	Age. Days.	Place of Birth.	Sex and Cond'n. Male or Female.	Sex and Cond'n. S., M., W.*	Place of Birth. Father.	Place of Birth. Mother.	Name of Father.	Maiden Name of Mother.
July 5	Warren J. Lovejoy	88	6	13		M	W				
" 5	Solon E. Buffum	70		17	Westmoreland	M	M				
" 6	Anna M. Waterman	68	4	22	S. Royalton, Vt.	F	S	Royalton, Vt.		Ozro Waterman	Jane Townshend
" 10	Lucinda Seavey	89		18	Plymouth	F	W				
" 11	Joseph O. Landry	32	10	20	Marlboro	M	M	Canada	Canada	Edward Landry	A. Gosselin
" 11	Martin Hanrahan					M					
" 11	William H. Quigley	49	9	9	Ashuelot	M	S	Ireland	Ireland	Patrick Quigley	Kate Cane
" 14	Gertrude R. Gates	63	9	12	Chesterfield	F	W	Chesterfield	Saxtons River, Vt	Noyes Robertson	Helen Cobb
" 20	Carrie L. Dexter	67	5	11	Swanzey	F	M	Swanzey	Richmond	Farris O. Taft	Linda Bowen
" 20	Wm. H. Woodward	90	5	4	Keene	M	W	Keene	Keene	Edmund Woodward	Mary Pond
" 26	Lewis E. Morton	43	11	14	S. Hadley, Ms.	M	W	S. Deerfield, Ms.	Whately, Ms.	O. E. Morton	Hattie Waite
" 31	Henry H. Carter	76	5		Surry	M	M	Surry		Amos H. Carter	Adaline Devoll
Aug. 1	Leavitt W. Safford	74	8	22	Chesterfield	M	M	Chesterfield	Chesterfield	Watson Safford	Catherine Hildreth
" 2	Elizabeth G. Mulvey	83	3	20	Ireland	F	W				
" 3	Charles B. Rockwell	16	11	11	Worcester, Ms.	M	S	Amherst, N. S.	Antrim	Arthur Rockwell	Grace Blanchard
" 3	William H. Cross	57	11	15	Fisherville, Ct.	M	M	Boxboro, Ms.	Boyston, Ms.	Jos. W. Cross	Hattie M. Prentiss
" 4	Elizabeth Delphy	69	1		Canada	F	M	Canada	Canada		
" 14	Elmira Beauregard	54			Canada	F	M	Canada	Canada		
" 14	Virginia Duhaime	43	2	5	Canada	F	M	Canada	Canada	Antoine Pellerin	Josephine Talbot
" 16	Peter H. Loiselle	72	4	8	Canada	M	W			Louis Loiselle	Genieva Chatel
" 18	George R. Worsley	61	6	29	Marlboro	M	W	Dublin	Dublin	Geo. W. Worsley	Laura A. Greenwood
" 19	Clementine Boucher	76		28	Canada	F	W	Canada	Canada	Francis Sanders	Adeline Chainy
" 20	Frederic T. Chase	38	7	6	Winchester	M	M	Somerville, Ms.	Hinsdale	Frederick Chase	Geneva A. Fisher
" 31	Thomas J. Noonan	44	10	9	Jersey City, N. J.	M	M	Ireland	Ireland	John Noonan	Bridget Miskel
Sept. 9	Mabel L. Gilchrist	33	9	8	Harrisville	F	M	Dublin		Chas. A. Waite	Frances Swinington
" 9	Margaret M Sweeney	57	6	24	Ireland	F	M	Ireland	Ireland	Cornelius Connelly	Johanna Sullivan
" 9	Martha J. Perry	71	5	14	Warwick, Mass.	F	W	Warwick, Mass.	Warwick, Mass.	Gamaliel Chapin	Hannah Leonard
" 9	Marion A. Blake	22	2	1		F	S			Geo. M. Blake	
" 10	Melissa Freeman	87		7	Richmond	F	W	Richmond	Richmond	Jonas Twitchell	Betsey J. Howes
" 11	Bradley W. Hill	74	6	7	Troy	M	M	Swanzey	Swanzey	Bradley Hill	Persia Willard

* Single, married or widowed.

Deaths Registered in the City of Keene, N. H., for the Year Ending November 30, 1919.

Date of Death.	Name and Surname of the Deceased.	Age. Years.	Age. Months.	Age. Days.	Place of Birth.	Sex and Cond'n Male or Female.	Sex and Cond'n S., M., W.*	Place of Birth. Father.	Place of Birth. Mother.	Name of Father.	Maiden Name of Mother.
Sept 12	Frank E. Willard	42	8	17	Harrisville	M	M	Dublin	Keene	Everard C. Willard	Lizzie L. Atwood
" 13	Mary L. Holbrook	80	6	18		F	W			—— Parker	Mary
" 15	Gladys N. Messer	29		3	Winchester	F	M	Northfield, Mass.	Northfield, Mass.	George W. Ames	Jennie P. Smith
" 17	Julia M. Reyor	40	6	13	Altoona, N. Y.	F	M	New York	New York	Joseph Hamelin	Mary Carron
" 18	Moses E. Wright	76	11	23	Weathersfield, Vt.	M	W	Surry	Weathersfield, Vt	Jesse D. Wright	Abbie Mosley
" 19	Henry T. Bidwell	74		19	Alstead	M	M	Connecticut	Charlestown	Grove Bidwell	Lucinda Jefts
" 20	Winfred H. Hodge	7	9	25	Keene	M	S	E. Templeton, Ms	Westmoreland	Winfred C. Hodge	Lillian Verry
" 22	——— Mosher			¼	Keene	M	S	Nova Scotia	Sullivan	David A. Mosher	Mary A. Hastings
" 23	Otis W. Kingsbury	72	7	9	Walpole	M	W	Gilsum	Gilsum	Wm. L. Kingsbury	Ann W. Webster
" 23	Nancy Wright	73	1	8	Peterboro	F	W	Dublin	Vermont	Thomas Wright	Cynthia Miller
" 23	Mary A. Mosher	29	3	12	Sullivan	F	M	Sullivan	Littleton, Mass.	Thoms A. Hastings	Ida Hall
" 25	Frank F. Shepard	49	9	11	Brookfield, Vt.	M	M	Montpelier, Vt.	Charlestown	John T. Shepard	Eliza Van Orman
" 29	Mary E. Ellis	65	11	14	Hinsdale	F	S	Brattleboro, Vt.	Hinsdale	Charles C. Ellis	Maria Thomas
" 30	Charles H. Colby	76	7	17	Bow	M	W	Bow	Bow	Moses C. Colby	Elizabeth Clement
" 30	Edward P. Carrigan	67	6	13	Boston, Mass.	M	M	Ireland	Ireland	John Carrigan	Betsey Bolster
Oct. 1	William J. Strode, Jr.				Keene	M	S	Detroit, Mich.	Hudson	William J. Strode	Clara Robbins
" 4	Marcellus L. Morse	79	11	17	Acworth	M	W				
" 4	Harry C. Butler	46	7	8	Keene	M	S	Winchester	Chesterfield	Charles H. Butler	Maria C. McClening
" 9	John Bedaw	66	2	5	Canada	M	M	Canada	Canada	Fraim Bedard	Julia Chabott
" 9	Bertha M. English	47	1	24	Westmoreland	F	M	Swanzey	Somerset, Vt.	Bradley J. Leach	Avilla R. Davenport
" 11	Bridget Riordon	73			Ireland	F	W	Ireland	Ireland	Edward Pender	Bridget Quinn
" 13	Nellie M. Stratton	80	6		Warwick, Mass.	F	W	Warwick, Mass.	Beverly, Mass.	Franklin Whitney	Nancy M. Herrick
" 17	Ellen S. Russell	75	4	5	Lempster	F	W				
" 19	Romeo Valz	4	3	26	Fitzwilliam	M	S	Italy		Delight Valz	Antonetta Prario
" 23	Geo. W. Zimmerman	84	3	12	Germany	M	W	Germany	Germany	Francis Zimmerman	
" 25	Katharine L. Randall	78		27	Fryeberg, Me.	F	W	Fryeberg, Me.	Boston, Mass.	Philip Eastman	Martha Lovejoy
" 27	Elizabeth G. Lyman	68	2	14	Warwick, Mass.	F	M	Northfield, Ms.	Templeton, Ms.	Samuel G. Lyman	Elizabeth Grey
" 28	Clara B. Pratt	59	7	11	New York	F	M	Canada	Canada	Edwin Townsend	Beatrice Davenport
" 28	Bessie V Mayou	28	6	7	Keene	F	M	Westmoreland	Acworth	Frank M. Bates	Jennie M Howe
" 31	Elizabeth Metivier	55	5	8	Canada	F	W	Canada	Canada	Pierre Belanger	Marguerite Drolet

*Single, married or widowed.

Deaths Registered in the City of Keene, N. H., for the Year Ending November 30, 1919.

Date of Death.	Name and Surname of the Deceased.	Age.			Place of Birth.	Sex and Cond'n		Place of Birth.		Name of Father.	Maiden Name of Mother
		Years.	Months.	Days.		Male or Female.	S., M., W.*	Father.	Mother.		
Oct. 31	Martha A. Bennett	87	9	27	Charlestown	F	W	Charlestown	Langdon	Harry Baldwin	Nellie Egeston
Eov. 4	Elbridge Kingsbury	80	1	17	Roxbury	M	M	Roxbury	Beverly, Mass.	Seth Kingsbury	Rachel Woodbury
" 7	Herbert C. Mason	14	1	13	Keene	M	S	Chesham	Nashua	Fred S. Mason	Bertha E. Prescott
" 7	John Eyers	78	6	7	England	M	M	England	England	William Eyers	Jane Rowe
" 8	——— Lowell				Keene	M	S	Keene [Vt.	Skowhegan, Me.	Wilford N. Lowell	Louise E. Herrin
" 8	——— Baker				Keene	M	S	W. Charlestown,	Sullivan	Edward E. Baker	Bessie Hubbard
" 14	Mary A. Whipple	74	8	18	Richmond	F	W	Richmond	Richmond	Perley Amidon	Kezia Starkey
" 18	Emma W. Richards	62	5	22	Keene	F	S	Rowley, Mass.	Keene	George H. Richards	Hepsie Wilder
" 20	Sarah J. Drummer	85	10	22	Putney, Vt.	F	W			Orrin Black	Abigail Chapin
" 27	Lilla A. Wright	61	8	20	St. Albans, Vt.	F	M	Grand Isle, Vt.	St. Albans, Vt.	Asa Smith	Kate E. Green
" 27	David Paquin	68			Canada	M	M	Canada	Canada		
" 28	Louisa M. Avery	46	3	7	Keene	F	M	Winchester	Chesterfield	William Cooper	Annie Atherton

*Single, married or widowed.

I hereby certify that the foregoing transcript of births, marriages and deaths is correct, according to the best of my knowledge and belief.

FRANK H. WHITCOMB,
City Clerk.

Keene, December 1, 1918.

INDEX.

Abatements, 1919 tax 382
Altitudes 32
Assessors, Report of 368
Board of Health, Report of 405
Bridges 34
Bridges, Map with Location of ..... opp. 33
Cemeteries, Superintendent's Report of 416
City Auditor, Report of 451
City Clerk, Report of 388
City Government 15
City Messenger, Report of 390
City of Keene, Map of ..... opp. title
City Physician, Report of 407
City Playgrounds Director, Report of 420
City Solicitor, Report of 421
City Treasurer, Report of 301
Drain Department, Superintendent's Report of 354
Electric Lights 97
Finance Committee, Report of 166
    Assets 225
    Estimated Expenses for 1920 299
    Expenditures 166
    Indebtedness 223
    Liabilities 226
    Polls, Valuation and Taxes 298
    Property Belonging to Keene Taxed in Roxbury 295
    Property Belonging to City 294
    Recapitulation 218
    Schedule of Trust Funds 275
    Trust Funds 227
    Trustees of Trust Funds, Report of 291
Fire Alarm, Superintendent's Report of 437
Fire Department, Chief Engineer's Report of 437
Food Inspector, Report of 406

High School Building Bonds 297
Highways, Brief History of 47
Highways, Table of 40
Highways, Superintendent's Report of 391
Librarian, Report of 410
Mayor's Address 8
Meter Department, Report of 317
Ordinances and Joint Resolutions 117
Organization of City Government 5
Overseer of Poor, Report of 424
Parks, City Lands and Cemeteries, Area of 28
Parks, Commissioner's Report of 404
Plumbing Inspector, Report of 447
Police Commissioners, Report of 429
Public Library, Trustees' Report of 408
Roads 45
Schoolhouses and Lands, Value of 296
Sewer Department, Superintendent's Report of 341
Symonds' Fund, Trustee's Report of 304
Tax Assessment, 1919 298
Tax Assessment, 1874-1919 298
Tax Collector, Report of 448
Union School District, Property of 296
Vital Statistics 457
Water Department, Superintendent's Report of 311

Library of

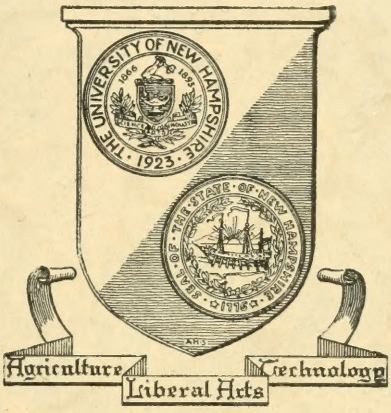

The University
of
New Hampshire